



ENVIRONMENTAL STATEMENT – VOLUME 3 – APPENDIX 5.4

Personal Injury Collision Data

Drax Bioenergy with Carbon Capture and Storage

The Infrastructure Planning (Applications: Prescribed Forms and Procedure) Regulations, 2009 - Regulation 5(2)(a)

Document Reference Number: 6.3.5.4

Applicant: Drax Power Limited

PINS Reference: EN010120



REVISION: 01

DOCUMENT OWNER: WSP UK Limited

PUBLIC

Accidents between dates 01/01/2016 and 31/01/2022 (73) months

Selection: Notes:

Selected using Manual Selection

Police Ref.	Date	Cas.	Sev.	P2W	Cyca	Peds	Ch	OAPs	Vis.	Manv.	Road Cond.	Time	Location
12160012625	22/01/2016	1	Slight	1	0	0	0	0	Dark	No turn	Wet/Damp	1820	A63 BYPASS SELBY
12160022331	05/02/2016	1	Slight	0	0	1	0	0	Light	No turn	Dry	1400	WATER LANE OUTSIDE NO2, SELBY
12160035665	28/02/2016	2	Slight	0	0	0	0	0	Dark	No turn	Dry	1925	A645 FROM CAMBLESFORTH TO DRAX - DRAX LINK ROAD
12160064346	13/04/2016	1	Slight	0	1	0	0	0	Light	No turn	Wet/Damp	1716	A1041 M SOUTH OF CHESTER COURT LANE NR SANDPIT FARM SELBY
12160086748	18/05/2016	2	Slight	0	0	0	0	0	Light	No turn	Dry	1502	A1041 BAWTRY ROAD SELBY AT JUNCTION WITH OAKNEY WOOD DR
12160105079	15/06/2016	2	Slight	0	0	0	0	1	Light	Right	Dry	1215	STATION RD JNCT W/ TOWN END AVENUE CARLTON
12160104856	15/06/2016	1	Slight	0	1	0	0	0	Light	No turn	Wet/Damp	0805	JUNCTION OF A19 DONCASTER ROAD AND A63 SELBY
12160127236	18/07/2016	1	Serious	0	0	0	0	0	Light	No turn	Dry	0744	A1041 SELBY ROAD 263M SOUTH OF THIEF LANE SELBY
12160131218	19/07/2016	1	Slight	0	0	0	0	0	Light	No turn	Dry	0850	BAWTRY ROAD 100M NORTH OF A63 SELBY ROUNDABOUT
12160132483	25/07/2016	1	Slight	0	0	0	0	0	Light	No turn	Dry	0745	A1041 HIGH ST 12M NORTH OF JNCT W/ HEPWORTHS LN, CARLTON S
12160138995	03/08/2016	1	Slight	1	0	0	0	0	Light	No turn	Dry	1720	ROUNDABOUT OF A1041 AND A63 SELBY
12160140069	03/08/2016	1	Slight	0	0	0	0	0	Light	No turn	Dry	0720	A63 MAIN STREET; MONK FRYSTON; NORTH YORKSHIRE
12160146005	12/08/2016	1	Slight	0	1	0	0	0	Light	No turn	Dry	1900	A162 AT ROUNDABOUT WITH A63 SHERBURN IN ELMET
12160155899	28/08/2016	4	Fatal	0	0	1	0	0	Light	No turn	Wet/Damp	0826	A19 OUTSIDE SANDHILL HOUSE, DONCASTER RD, BRAYTON, SELBY
12160172215	21/09/2016	3	Slight	0	0	0	0	0	Light	No turn	Dry	1427	A63 MAIN ROAD HAMBLETON 50M WEST OF BAR LANE HAMBLETON
12160198675	01/11/2016	1	Slight	0	0	0	0	1	Light	Right	Dry	1600	A1238 LEEDS RD AT PORTLAND VET CENTER; SELBY; NORTH YORKS
12160198993	02/11/2016	1	Serious	0	0	0	0	0	Light	No turn	Dry	0805	A63 MAIN STREET HAMBLETON SELBY
12160199948	03/11/2016	1	Slight	0	1	0	0	1	Dark	No turn	Wet/Damp	1655	A63 MONK FRYSTON 10M WEST OF LOWFIELDS RD, SELBY; NORTH
12160217261	01/12/2016	1	Slight	0	0	0	0	1	Dark	No turn	Wet/Damp	2146	A645 DRAX LINK ROAD 200M SOUTH OF BRIGG LANE CAMBLESFORTH
12170008755	16/01/2017	1	Slight	0	0	0	0	1	Light	No turn	Wet/Damp	1143	A1238 LEEDS ROAD BETWEEN MONK FRYSTON AND THORPE WILLO
12170054788	01/04/2017	1	Slight	0	1	0	0	1	Light	No turn	Dry	1010	A63 WESTBOUND APPROACH TO THORPE WILLOUGHBY
ROUNDABOU													
12170060437	09/04/2017	2	Slight	4	0	0	0	2	Light	Right	Dry	1135	A1041 CAMBLESFORTH ROAD 20M SOUTH OF C328 BARLOW ROAD C
12170068580	20/04/2017	1	Slight	0	0	0	0	0	Light	No turn	Dry	0820	A1041 BAWTRY ROAD JUNCTION W/ A63 SELBY
12170094592	30/05/2017	1	Slight	0	0	1	0	0	Light	No turn	Dry	0750	OUTSIDE NUMBER 20 GERMAINE CLOSE SELBY
12180010420	15/06/2017	1	Slight	1	0	0	0	0	Light	No turn	Dry	1530	A63 SELBY ROAD WESTBOUND 340 METRES WEST OF ROUNDABOUT
12170113346	28/06/2017	3	Slight	0	0	0	0	0	Light	Right	Wet/Damp	1800	A1041 BAWTRY ROAD JUNCTION WITH CEDAR ROAD SELBY
12170113642	29/06/2017	3	Slight	0	0	0	1	1	Light	No turn	Wet/Damp	0859	U1002 MAIN ROAD 530 METRES NORTH OF READ CLOSE DRAX
12170124769	13/07/2017	1	Slight	0	0	0	0	0	Light	No turn	Dry	1445	A63 BAWTRY ROAD ROUNDABOUT JUNCTION/ W A1041 SELBY
12170139436	07/08/2017	1	Slight	0	0	0	0	0	Light	No turn	Dry	1301	A1041 OUTSIDE THE BLACK DOG PUBLIC HOUSE CAMBLESFORTH SE
12170149929	23/08/2017	1	Serious	0	0	0	0	0	Dark	No turn	Wet/Damp	0104	A63 BATTERSBY 100M WEST OF A162 SELBY
12170155447	30/08/2017	3	Fatal	0	0	0	0	2	Dark	No turn	Wet/Damp	2253	A1041 61M NORTH OF C330 CHESTERCOURT LANE SELBY

Accidents between dates 01/01/2016 and 31/01/2022 (73) months

Selection: Notes:

Selected using Manual Selection

Police Ref.	Date	Cas.	Sev.	P2W	Cycs	Peds	Ch	OAPs	Vis.	Manv.	Road Cond.	Time	Location
12170187700	19/10/2017	1	Slight	1	0	0	0	0	Light	Right	Dry	1357	A1041 BAWTRY ROAD AT JUNCTION WITH CEDAR ROAD SELBY
12180022261	07/02/2018	1	Slight	0	0	0	0	0	Dark	No turn	Dry	1833	A645 BRICKHILL LANE 253 M SOUTH OF MAIN ROAD DRAX SELBY
12180048632	22/03/2018	2	Slight	0	0	0	0	0	Light	Right	Dry	0915	4 COUNCIL HOUSES SELBY ROAD CAMBLESFORTH SELBY
12180052397	27/03/2018	1	Slight	0	1	1	0	0	Dark	No turn	Dry	0545	BRAYTON LANE SELBY BETWEEN THE CANAL AND BAFFAM LANE
12180097771	02/06/2018	1	Slight	0	0	0	0	0	Light	No turn	Dry	2334	A645 CAMBLESFORTH
1800030	08/07/2018	1	Slight	0	1	0	1	0	Light	Right	Dry	1710	JUNCTION OF A1041 AND BARLOW ROAD CAMBLESFORTH
1800074	14/07/2018	1	Slight	0	1	0	1	0	Light	No turn	Dry	1455	PINFOLD LANE CARLTON 50M W OF LOW STREET
1901017	01/09/2018	2	Slight	0	0	0	1	1	Light	No turn	Dry	1216	BAWTRY ROAD JCT WITH CEDAR ROAD SELBY
1900129	17/09/2018	1	Slight	0	0	0	0	0	Light	Right	Dry	0800	JUNCTION OF A1041 AND BARLOW COMMON ROAD
1800357	30/09/2018	1	Slight	0	0	0	0	0	Dark	No turn	Dry	2316	A63 TRAVELLING WEST TOWARDS MONK FRYSTON SELBY
1800432	22/10/2018	1	Slight	0	0	0	0	1	Dark	Left	Dry	2000	A63 HAMBLETON
1800494	23/10/2018	1	Slight	0	0	1	0	0	Light	No turn	Dry	1545	A1041 HIGH STREET CARLTON
1900209	16/11/2018	1	Slight	0	0	0	0	0	Dark	No turn	Dry	1630	A1041 RAWTRY ROAD SELBY
1900215	29/11/2018	1	Slight	0	0	0	0	0	Dark	Right	Wet/Damp	2121	A1041 SELBY
1800617	10/12/2018	3	Serious	0	0	2	3	0	Light	No turn	Dry	1529	A162 MONK FRYSTON
1800649	17/12/2018	1	Slight	0	0	0	0	1	Dark	No turn	Wet/Damp	1855	A1041 HIGH STREET 40M EAST PINFOLD LANE CARLTON
1900033	08/01/2019	1	Slight	0	0	1	0	1	Light	No turn	Dry	0940	A1041 STATION ROAD CARLTON GOOLE OUTSIDE THE HOLY FAMILY
1900236	28/01/2019	1	Slight	0	0	0	1	0	Light	No turn	Dry	1110	A1041 OUTSIDE NO. 2 HIGH STREET CARLTON GOOLE
1900661	21/02/2019	1	Slight	1	0	0	0	0	Light	Right	Dry	1730	A1041 NEAR JUNCTION OF BRIGG LANE
1900471	22/02/2019	1	Slight	1	0	0	0	0	Light	Left	Dry	1557	JUNCTION OF AUSTFIELD LANE AND A63 SELBY ROAD YORK
1900334	26/02/2019	1	Slight	0	0	1	0	1	Light	No turn	Dry	1220	A1041 STATION ROAD HIGH STREET
1900596	22/04/2019	1	Slight	0	0	0	0	0	Light	Right	Dry	1053	A63 THORPE WILLOUGHBY 800M EAST OF GATEFORTH NEW ROAD
1900896	13/06/2019	1	Slight	0	0	1	1	0	Light	No turn	Dry	0840	OUTSIDE NO. 2 STATION ROAD CARLTON GOOLE
1900912	20/06/2019	1	Slight	0	1	0	0	0	Light	Left	Dry	1545	THE SOUTH GATE DRAX POWER STATION JUNCTION WITH A645
1900968	19/07/2019	1	Slight	0	0	0	0	0	Light	No turn	Wet/Damp	1230	ON THE A1041 OUTSIDE CARLTON TOWERS ENTRANCE
1901172	24/07/2019	1	Slight	0	0	0	0	0	Light	Left	Dry	1445	AT JUNCTION A1041 AND BRAYTON LANE SELBY
1901222	24/08/2019	1	Slight	0	0	0	0	0	Light	No turn	Dry	1840	A1041 RAILWAY BRIDGE CARLTON SELBY
1901269	29/08/2019	4	Slight	0	0	0	0	1	Light	No turn	Dry	1745	A1041 25M NORTH OF BARLOW COMMON ROAD CAMBLESFORTH
1901394	20/09/2019	2	Slight	0	0	0	0	0	Light	Right	Dry	1030	SELBY ROAD AT JUNCTION WITH HARDENSHAW LANE CAMBLEFORT
2000044	28/11/2019	2	Slight	0	0	0	0	0	Dark	No turn	Wet/Damp	1710	A1041 BAWTRY ROAD AT JUNCTION WITH OAKNEY WOOD ROAD SE
2000265	21/02/2020	3	Slight	0	0	0	2	0	Light	Left	Dry	1440	JUNCTION OF A63 AND MORRETS LANE HAMBLETON SELBY
2000367	22/03/2020	1	Fatal	1	0	0	0	0	Dark	No turn	Dry	2003	A1041 HIGH STREET 180 METRES EAST OF HEPWORTHS LANE CARLT

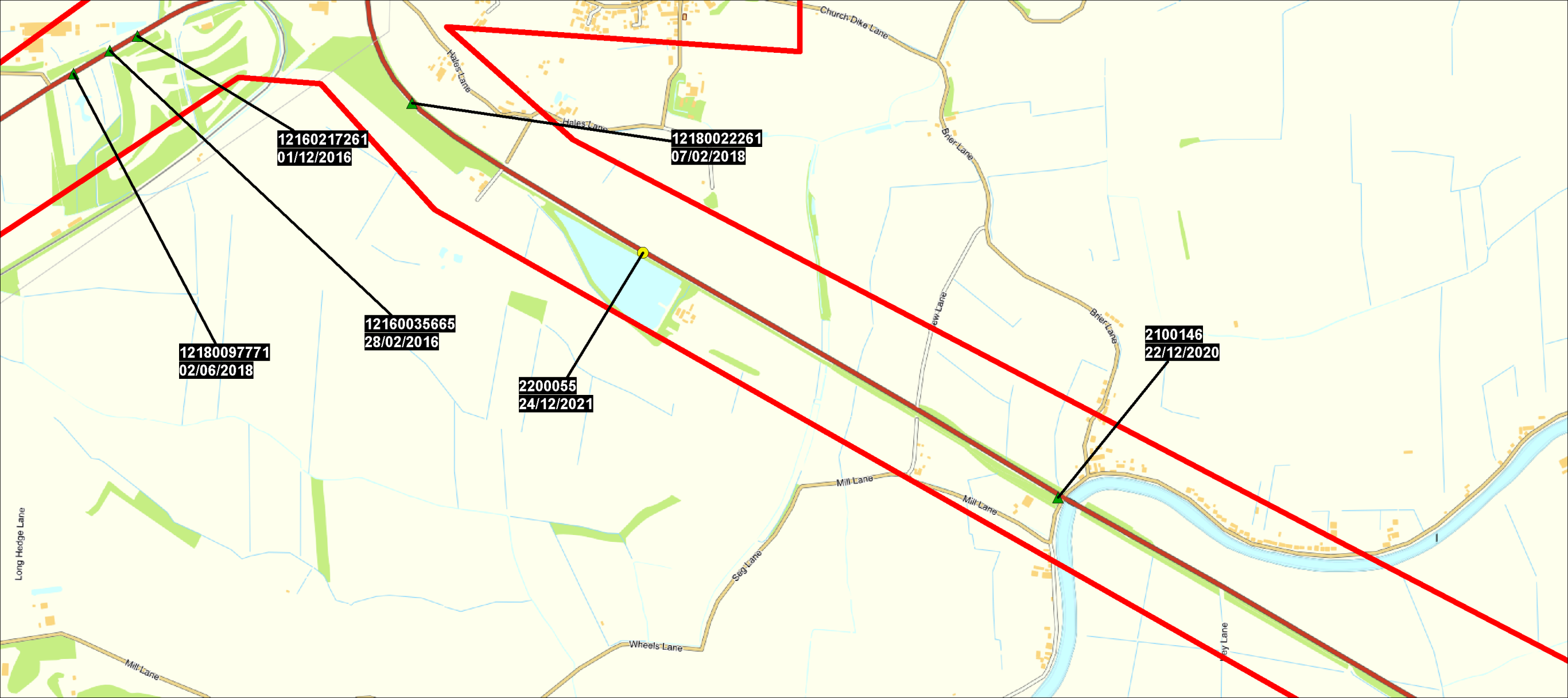
Accidents between dates 01/01/2016 and 31/01/2022 (73) months

Selection: Notes:

Selected using Manual Selection

Police Ref.	Date	Cas.	Sev.	P2W	Cycs	Peds	Ch	OAPs	Vis.	Manv.	Road Cond.	Time	Location
2001288	30/03/2020	1	Slight	0	0	0	0	0	Light	No turn	Dry	1056	ST MARYS APPROACH HAMBLETON SELBY
2001207	21/06/2020	1	Slight	1	0	0	0	0	Light	No turn	Dry	1236	ROUNDAABOUT JUNCTION OF A63 AND A162 MONK FRYSTON
2000547	24/06/2020	1	Slight	0	1	0	0	0	Light	No turn	Dry	1908	ROUNDAABOUT JUNCTION OF A1041 AND A63 SELBY
2000659	20/07/2020	1	Slight	0	0	1	1	0	Light	No turn	Dry	1638	A63 MAIN ROAD HAMBLETON SELBY
2000645	23/07/2020	1	Slight	0	0	0	0	0	Light	No turn	Dry	1348	A63 MONK FRYSTON LEEDS
2000843	05/08/2020	2	Slight	0	0	0	0	0	Light	Right	Wet/Damp	0730	JUNCTION OF A1041 STATION ROAD AND FAIRFIELD AVENUE CARLT
2000811	15/08/2020	1	Slight	1	0	0	0	0	Light	No turn	Dry	1610	A63 HAMBLETON
2000798	30/08/2020	1	Slight	0	1	0	0	0	Light	No turn	Dry	1200	A1041 STATION ROAD 639 METRES NORTH OF FAIRFIELD AVE GOOLE
2000787	04/09/2020	1	Slight	0	0	0	0	0	Dark	No turn	Dry	2010	A645 ROUNDAABOUT AT JUNCTION WITH MAIN ROAD DRAX
2001111	25/09/2020	1	Slight	0	1	0	0	0	Light	No turn	Dry	0854	A63 MAIN ROAD HAMBLETON SELBY
2100177	28/09/2020	1	Slight	0	0	0	0	0	Light	No turn	Dry	0640	A63 JUST OVER RAILWAY BRIDGE THORPE WILLOUGHBY
2000927	11/10/2020	1	Fatal	0	1	0	0	1	Dark	No turn	Dry	1155	A1041 BARLOW SELBY
2100146	22/12/2020	1	Slight	0	0	0	0	0	Dark	No turn	Wet/Damp	1600	A645 DRAX NORTH YORKSHIRE
2100090	12/01/2021	1	Slight	0	1	0	0	1	Light	Left	Dry	1400	A645 DRAX SOUTHGATE DRAX SOUTH ENTRANCE DRAX SELBY NOR
2100327	09/03/2021	1	Slight	0	0	0	0	0	Light	Right	Wet/Damp	0001	TURNING INTO A SHOP FROM FIELD LANE
2100358	19/03/2021	1	Slight	0	0	0	0	1	Light	Right	Dry	1514	A1041 HIGH STREET AT JUNCTION WITH TOWN END AVENUE CARLT
2100528	29/05/2021	1	Serious	1	0	0	0	1	Light	No turn	Dry	1556	A1041 SELBY
2100983	26/08/2021	1	Slight	1	0	0	0	0	Dark	No turn	Dry	2032	A63 BATTERSBY ROUNDAABOUT JUNCTION WITH A162. MONK FRYST
2100977	27/08/2021	1	Slight	1	0	0	0	0	Dark	No turn	Dry	2024	A1041 SELBY NORTH YORKSHIRE
2101488	16/11/2021	1	Slight	0	1	0	0	0	Dark	No turn	Wet/Damp	0740	KINGSTON CRESCENT HAMBLETON
2200055	24/12/2021	1	Serious	0	0	0	0	0	Dark	No turn	Wet/Damp	2333	NW A645 DRAX LINK ROAD SELBY NORTH YORKSHIRE
Column Totals		111		16	15	11	12	21					
No. of Accidents				26	30	20	18	38					

Total number of accidents listed: 84





2000787
04/09/2020

2100090
12/01/2021

1900912
20/06/2019

12170113642
29/06/2017

New Road

Pear Tree Avenue

Redhouse Lane

Bankfield Lane

Bankfield Lane

Stanton Lane

Galeland Field Lane

Holycroft Lane

Carr Lane

Carr Lane

Sharp Hill Lane

Redhouse Lane

Redhouse Lane

Redhouse Lane

Redhouse Lane

Wren Hill Lane

New Road

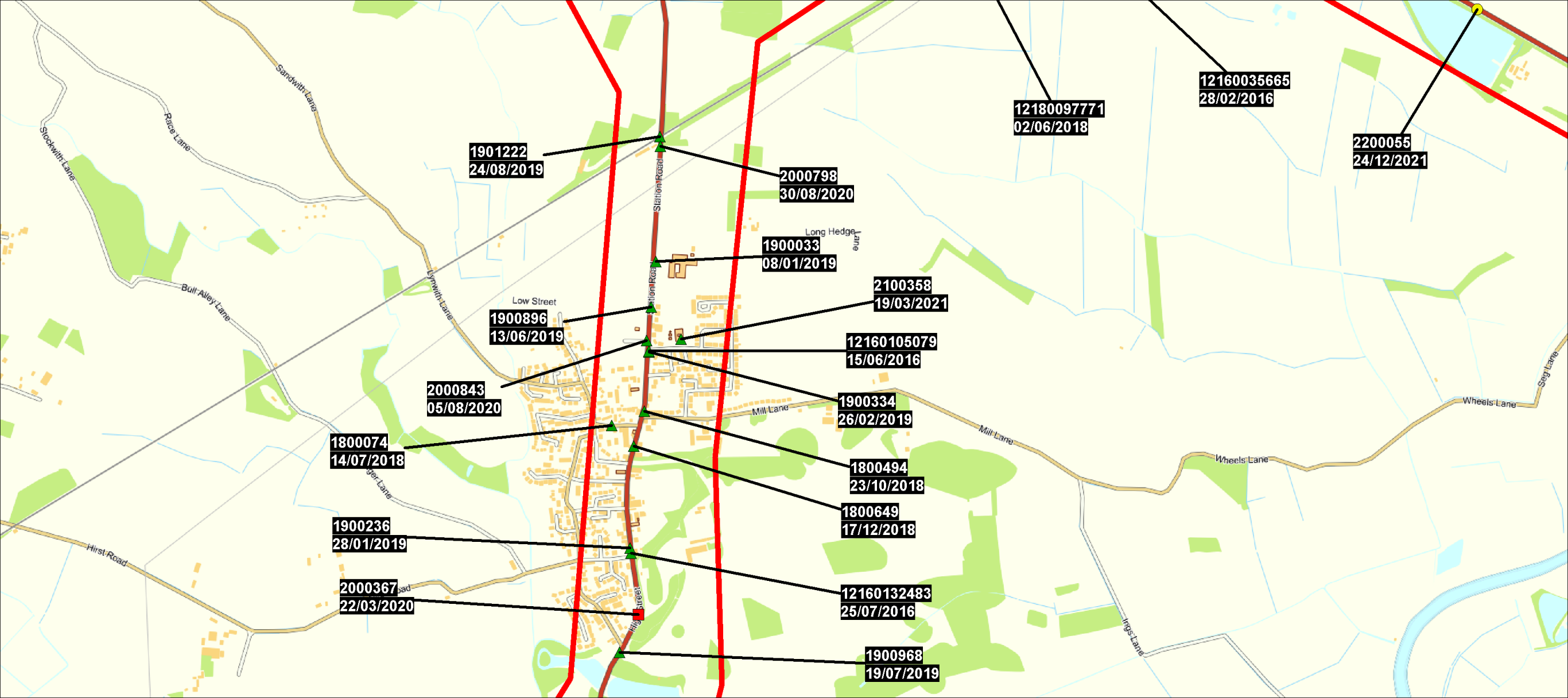
Hales Lane

Main Road

Church Dike Lane

Rusholme Lane

Rusholme Lane



1901222
24/03/2019

2000798
30/03/2020

12180097771
02/06/2018

12160035665
28/02/2016

2200055
24/12/2021

1900033
08/01/2019

2100358
19/03/2021

1900896
13/06/2019

12160105079
15/06/2016

2000843
05/08/2020

1900334
26/02/2019

1800074
14/07/2018

1800494
23/10/2018

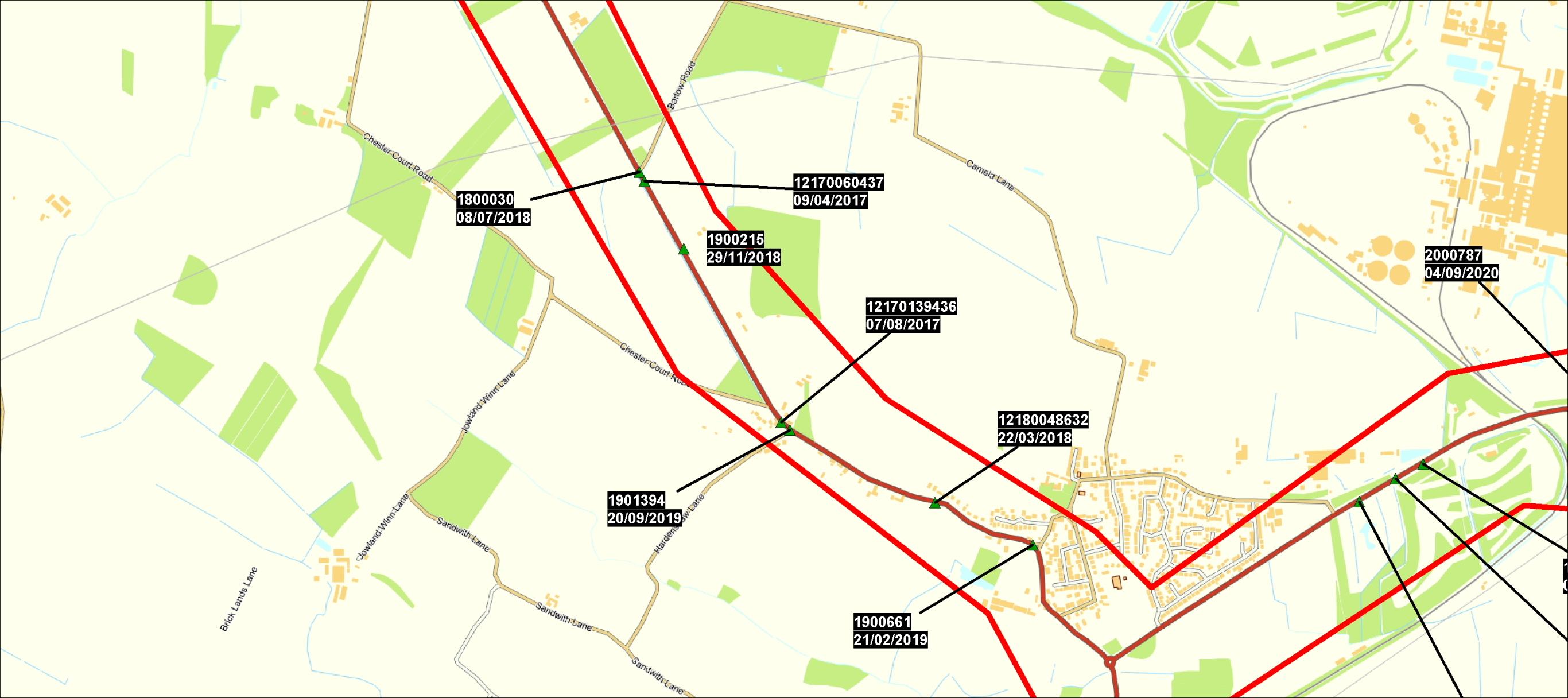
1900236
28/01/2019

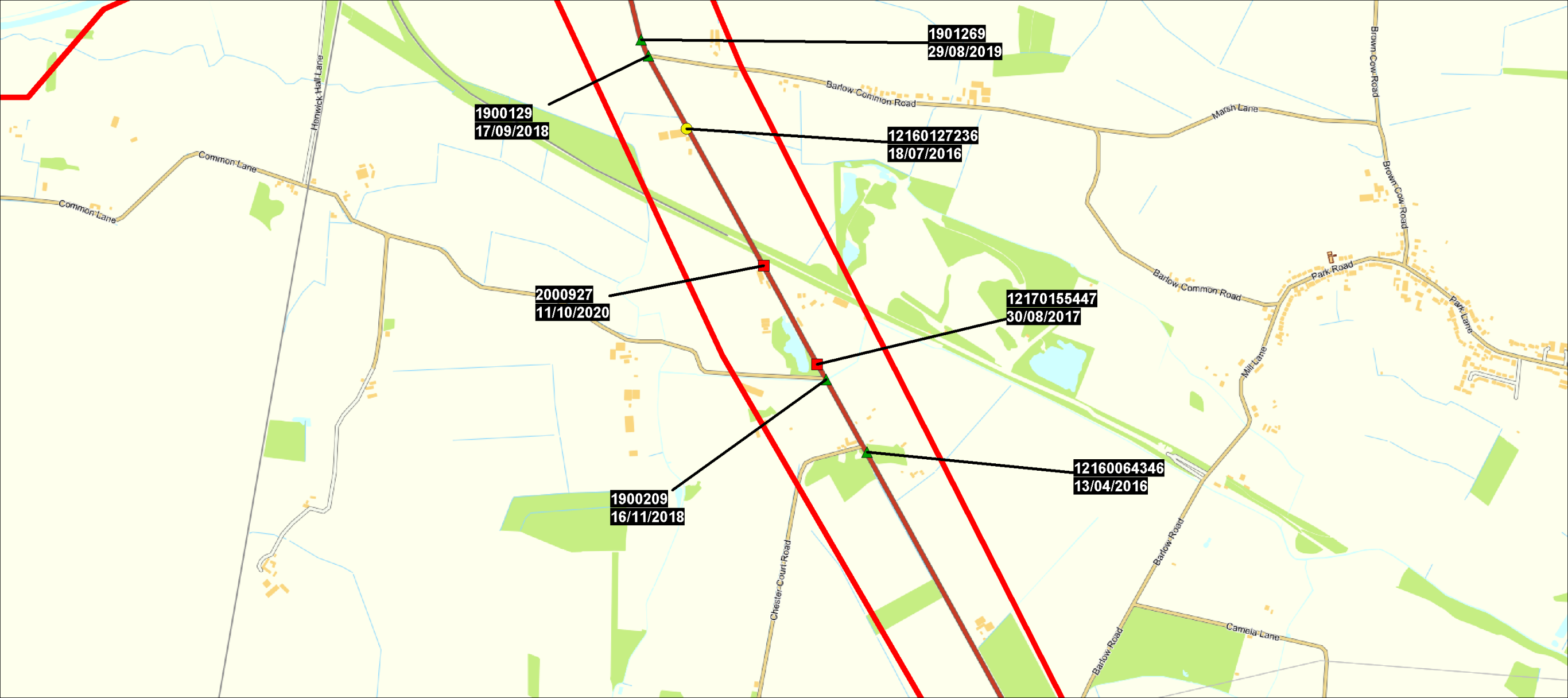
1800649
17/12/2018

2000367
22/03/2020

12160132483
25/07/2016

1900968
19/07/2019





1900129
17/09/2018

1901269
29/08/2019

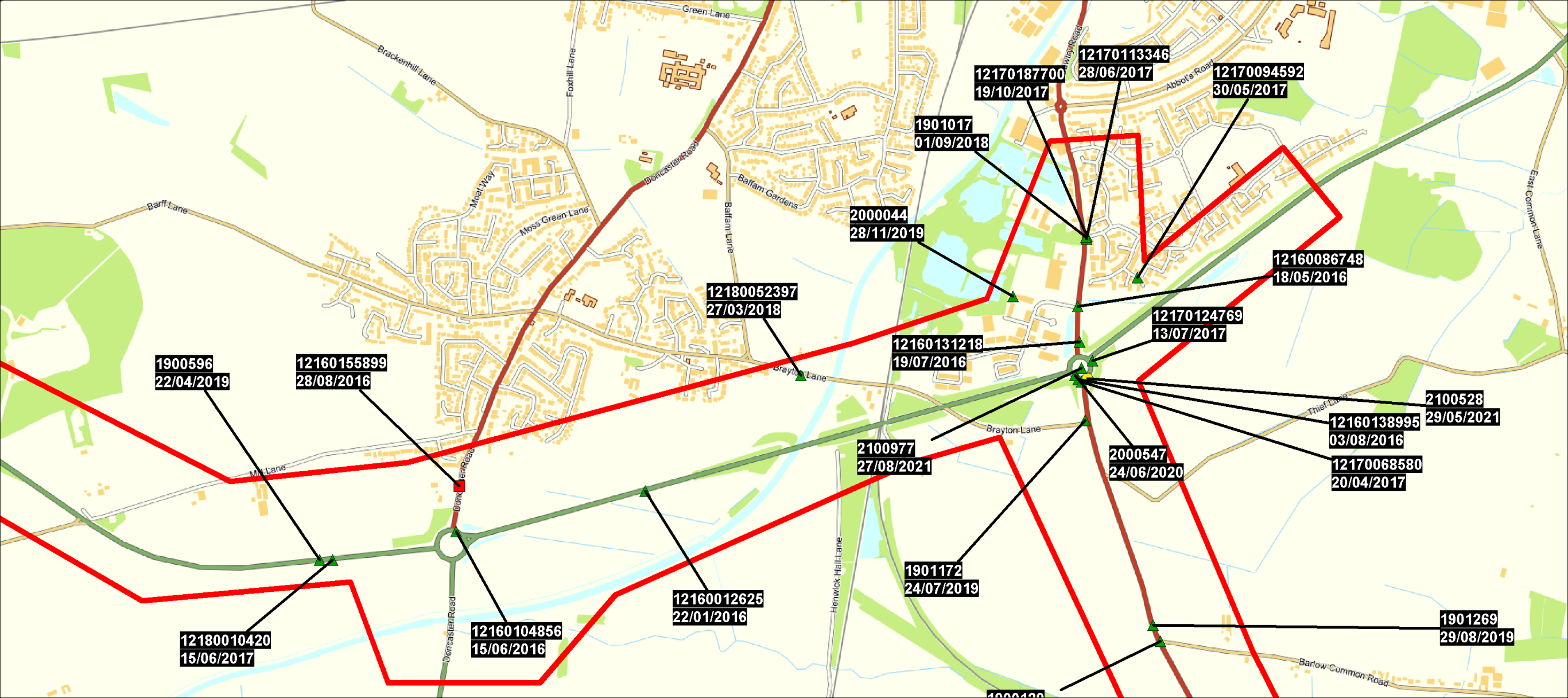
12160127236
18/07/2016

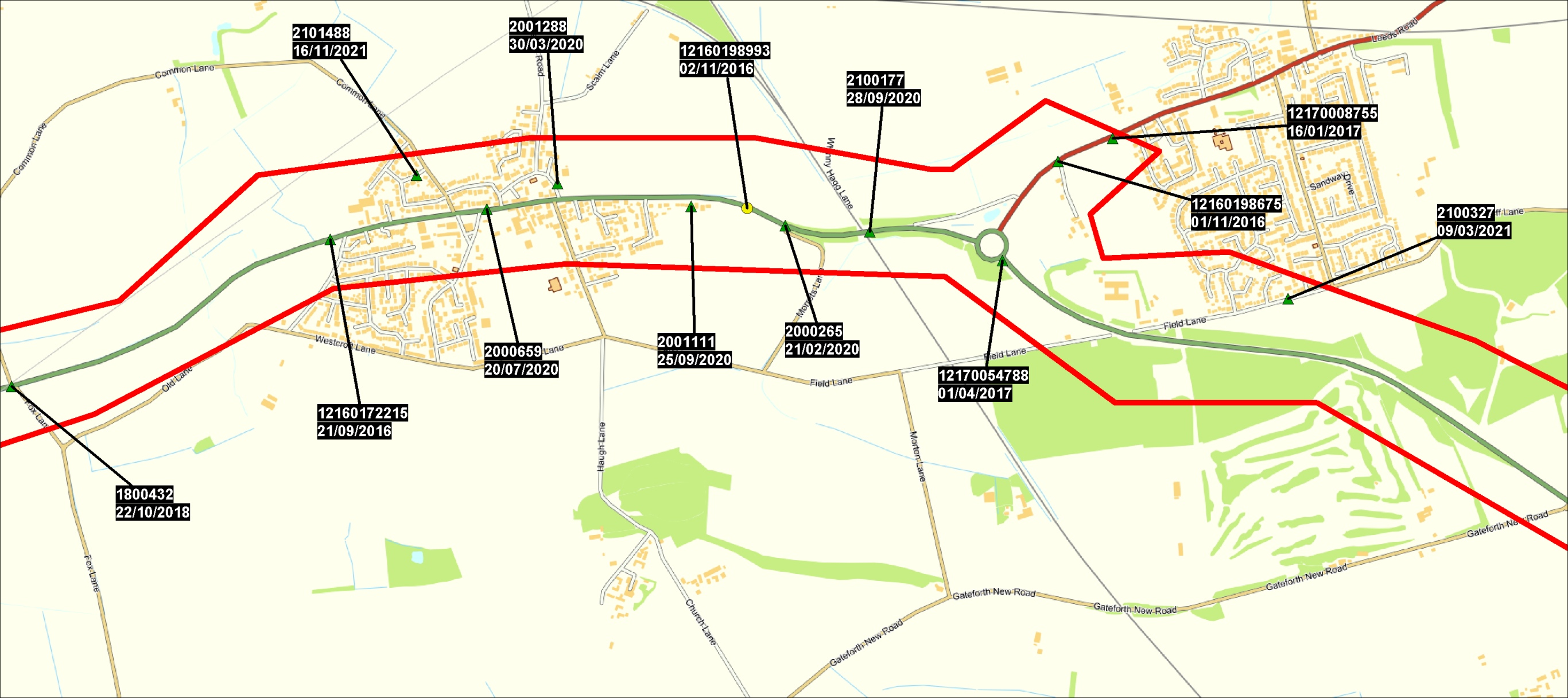
2000927
11/10/2020

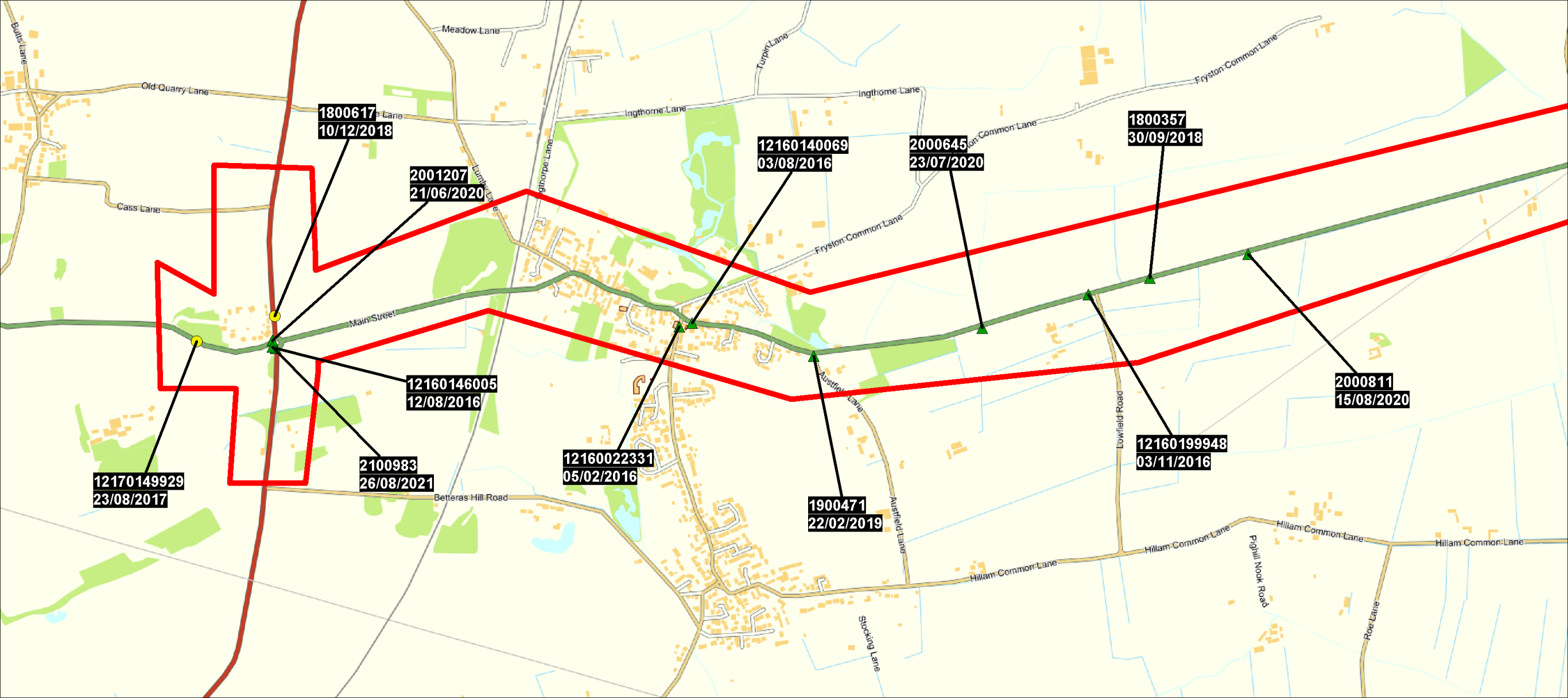
12170155447
30/08/2017

1900209
16/11/2018

12160064346
13/04/2016







1800617
10/12/2018

2001207
21/06/2020

12160140069
03/08/2016

2000645
23/07/2020

1800357
30/09/2018

12160146005
12/08/2016

2100983
26/08/2021

12160022331
05/02/2016

1900471
22/02/2019

12160199948
03/11/2016

2000811
15/08/2020

12170149929
23/08/2017

Accidents between dates **01/01/2016** and **31/01/2022** (73) months

Selection: Notes:

Selected using Manual Selection

12160012625	22/01/2016	Time	1820	Vehicles	2	Casualties	1	Slight
E: 460418	N: 429939	First Road:	A 63	Road Type:	Dual carriageway			Speed limit: 60
Junction Detail: Not within 20m of junction				Not applicable				
Crossing Control Facilities: None within 50m				Darkness: street lights present but unlit				Road surface: Wet/Damp
Raining without high winds				Special Conditions at Site: None				
Carriageway Hazards: None				Place accident reported: At scene				

Causation Factor:

Participant:

Confidence:

1st: Failed to look properly
2nd:
3rd:
4th:
5th:
6th:

Vehicle 2

Very Likely

VEHICLE 2 TRAVELLING WEST VEHICLE 1 FOLLOWING. VEHICLE 1 GOES TO OVERTAKE VEHICLE 2. VEHICLE 2 DOESN'T SEE VEHICLE 1 AND PULLS OUT CONNECTING WITH VEHICLE 1 CAUSING IT TO LOSE CONTROL.
Occurred on A63 BYPASS SELBY

Vehicle Reference	1	Motorcycle over 500cc	Overtaking moving vehicle O/S
Vehicle movement from	E to W	No tow / articulation	
On main carriageway		No skidding, jack-knifing or overturning	First impact: Nearside
Hit vehicle:	2	Location at impact	Not at, or within 20M of Jct
Hit object in road	None	Hit off road:	None
Off road:	Did not leave carr	Age of Driver	50
Not hit and run		Breath test	Negative
			Male
			Left hand drive: No

Casualty Reference:	1	Vehicle:	1	Age:	50	Male	Driver/rider	Severity:	Slight
Seatbelt:	Not Applicable					Not car passenger		Cycle helmet:	Not a cyclist

Vehicle Reference	2	Car	Going ahead other
Vehicle movement from	E to W	No tow / articulation	
On main carriageway		No skidding, jack-knifing or overturning	First impact: Offside
Hit vehicle:	1	Location at impact	Not at, or within 20M of Jct
Hit object in road	None	Hit off road:	None
Off road:	Did not leave carr	Age of Driver	61
Not hit and run		Breath test	Negative
			Male
			Left hand drive: No

Accidents between dates **01/01/2016** and **31/01/2022** (73) months

Selection: Notes:

Selected using Manual Selection

12160022331 05/02/2016 Time 1400 Vehicles 1 Casualties 1 Slight
E: 450703 N: 429691 First Road: C 347 Road Type: Single carriageway Speed limit: 30
Junction Detail: Not within 20m of junction
Crossing Control Facilities None within 50m Daylight Road surface Dry
Fine without high winds Special Conditions at Site: None
Carriageway Hazards: None Place accident reported: Elsewhere

Causation Factor:

Participant:

Confidence:

1st: Failed to judge other persons path or speed
2nd: Careless/Reckless/In a hurry
3rd:
4th:
5th:
6th:

Vehicle 1
Vehicle 1
Possible
Possible

C1 STOOD ON PAVEMENT AT SIDE OF ROAD, V1 PASSED AND CLIPPED HIM WITH WING MIRROR
Occurred on WATER LANE OUTSIDE NO2, SELBY

Vehicle Reference 1	Car	Going ahead other
Vehicle movement from S to N	No tow / articulation	
On main carriageway	No skidding, jack-knifing or overturning	First impact Front
Hit vehicle:	Location at impact Not at, or within 20M of Jct	
Hit object in road None	Hit off road: None	
Off road: Did not leave carr	Age of Driver 61	Female
Not hit and run	Breath test Negative	Left hand drive No

Casualty Reference: 1 Vehicle: 1 Age: 58 Male Pedestrian Severity: Slight
Seatbelt: Not Applicable Not car passenger Cycle helmet: Not a cyclist

On footpath / verge Standing still
Movement U/K

Accidents between dates **01/01/2016** and **31/01/2022** (73) months

Selection: Notes:

Selected using Manual Selection

12160035665 28/02/2016 Time 1925 Vehicles 2 Casualties 2 Slight
 E: 465754 N: 426172 First Road: A 645 Road Type: Single carriageway Speed limit: 60
 Junction Detail: Not within 20m of junction
 Crossing Control Facilities None within 50m Darkness: street lights present and lit Road surface Dry
 Fine without high winds Special Conditions at Site: None
 Carriageway Hazards: None Place accident reported: At scene

Causation Factor:

Participant:

Confidence:

1st: Failed to look properly
 2nd: Distraction in vehicle
 3rd:
 4th:
 5th:
 6th:

Vehicle 1 Possible
 Vehicle 1 Possible

V1 TRAVELS FROM CAMBLESFORTH TOWARDS DRAX AND FAILS TO SEE A BROKEN DOWN VEHICLE ON CARRIAGEWAY.
 V1 COLLIDES WITH V2 AND SPINS 360 DEGREES
 Occurred on A645 FROM CAMBLESFORTH TO DRAX - DRAX LINK ROAD

Vehicle Reference	1	Car	Going ahead other
Vehicle movement from	S to N	No tow / articulation	
On main carriageway		No skidding, jack-knifing or overturning	First impact Nearside
Hit vehicle:		Location at impact Not at, or within 20M of Jct	
Hit object in road	Parked Vehicle	Hit off road: None	
Off road:	Nearside	Age of Driver 24	Male
Not hit and run		Breath test Negative	Left hand drive No

Casualty Reference:	1	Vehicle:	1	Age:	24	Male	Driver/rider	Severity:	Slight
Seatbelt:	Not worn					Not car passenger		Cycle helmet:	Not a cyclist
Casualty Reference:	2	Vehicle:	1	Age:	24	Female	Passenger	Severity:	Slight
Seatbelt:	Unknown					Front seat		Cycle helmet:	Not a cyclist

Vehicle Reference	2	Car	Parked
Vehicle movement from	Parked to	Parked No tow / articulation	
On main carriageway		No skidding, jack-knifing or overturning	First impact Offside
Hit vehicle:		Location at impact Not at, or within 20M of Jct	
Hit object in road	None	Hit off road: Entered ditch	
Off road:	O/S	Age of Driver 78	Female
Not hit and run		Breath test Negative	Left hand drive No

Accidents between dates **01/01/2016** and **31/01/2022** (73) months

Selection: Notes:

Selected using Manual Selection

12160064346	13/04/2016	Time 1716	Vehicles 2	Casualties 1	Slight
E: 462764	N: 428192	First Road: A 1041	Road Type: Single carriageway		Speed limit: 60
Junction Detail: Not within 20m of junction			Daylight		Road surface Wet/Damp
Crossing Control Facilities None within 50m			Special Conditions at Site: None		
Fine without high winds			Place accident reported: At scene		
Carriageway Hazards: None					

Causation Factor: Participant: Confidence:

1st: Distraction outside vehicle	Vehicle 2	Possible
2nd:		
3rd:		
4th:		
5th:		
6th:		

V1 AMBULANCES TRAVELLING ON BLUE LIGHT V2 CYCLE RIDING ALONG A1041 TOWARDS CAMBLESFORTH. V1 TRAVELS PAST V2 CAUSING V2 TO FALL ONTO THE VERGE.

Occurred on A1041 M SOUTH OF CHESTER COURT LANE NR SANDPIT FARM SELBY

Vehicle Reference 1	Other Vehicle	Going ahead other
Vehicle movement from NW to SE	No tow / articulation	
On main carriageway	No skidding, jack-knifing or overturning	First impact Did not impact
Hit vehicle:	Location at impact Not at, or within 20M of Jct	
Hit object in road None	Hit off road: None	
Off road: Did not leave carr	Age of Driver 27	Male
Non-stop, not hit	Breath test Driver not contacted	Left hand drive No

Vehicle Reference 2	Pedal Cycle	Going ahead other
Vehicle movement from NW to SE	No tow / articulation	
On main carriageway	No skidding, jack-knifing or overturning	First impact Did not impact
Hit vehicle:	Location at impact Not at, or within 20M of Jct	
Hit object in road None	Hit off road: None	
Off road: Nearside	Age of Driver 30	Male
Not hit and run	Breath test Not applicable	Left hand drive No

Casualty Reference: 1	Vehicle: 2	Age: 30	Male	Driver/rider	Severity: Slight
Seatbelt: Not Applicable			Not car passenger		Cycle helmet: No

Accidents between dates **01/01/2016** and **31/01/2022** (73) months

Selection: Notes:

Selected using Manual Selection

12160086748	18/05/2016	Time	1502	Vehicles	2	Casualties	2	Slight
E: 461801	N: 430530	First Road:	A 1041	Road Type:	Single carriageway			Speed limit: 40
Junction Detail:	T & Stag Jct			Give way or controlled				Unclassified 3375
Crossing Control Facilities	None within 50m			Daylight				Road surface Dry
Fine without high winds				Special Conditions at Site:	None			
Carriageway Hazards:	None			Place accident reported:	At scene			

Causation Factor:

Participant:

Confidence:

1st: Failed to look properly
2nd: Failed to judge other persons path or speed
3rd: Failed to look properly
4th: Failed to judge other persons path or speed
5th:
6th:

Vehicle 1
Vehicle 1
Vehicle 2
Vehicle 2

Possible
Possible
Possible
Possible

V002 PULLS OUT OF OAKNEY WOOD DRIVE ONTO A1041 INTO PATH OF V001. COLLISION OCCURS
Occurred on A1041 BAWTRY ROAD SELBY AT JUNCTION WITH OAKNEY WOOD DRIVE

Vehicle Reference	1	Car	Going ahead other
Vehicle movement from	S to N	No tow / articulation	
On main carriageway		No skidding, jack-knifing or overturning	First impact Front
Hit vehicle:	2	Location at impact	Jct Approach
Hit object in road	None	Hit off road:	None
Off road:	O/S	Age of Driver	31
Not hit and run		Breath test	Negative
			Female
			Left hand drive No

Casualty Reference:	1	Vehicle:	1	Age:	31	Female	Driver/rider	Severity:	Slight
Seatbelt:	Worn but not independently confirm		Not car passenger					Cycle helmet:	Not a cyclist
Casualty Reference:	2	Vehicle:	1	Age:	33	Male	Passenger	Severity:	Slight
Seatbelt:	Worn but not independently confirm		Back seat					Cycle helmet:	Not a cyclist

Vehicle Reference	2	Car	Going ahead other
Vehicle movement from	W to E	No tow / articulation	
On main carriageway		No skidding, jack-knifing or overturning	First impact Front
Hit vehicle:	1	Location at impact	Entering main road
Hit object in road	None	Hit off road:	None
Off road:	Did not leave carr	Age of Driver	72
Not hit and run		Breath test	Negative
			Male
			Left hand drive No

Accidents between dates **01/01/2016** and **31/01/2022** (73) months

Selection: Notes:

Selected using Manual Selection

12160105079	15/06/2016	Time	1215	Vehicles	2	Casualties	2	Slight
E: 464808	N: 424434	First Road:	A 1041	Road Type:	Single carriageway			Speed limit: 30
Junction Detail:	T & Stag Jct			Give way or controlled				Unclassified 983
Crossing Control Facilities	Pelican, puffin, toucan etc.			Daylight				Road surface Dry
Fine without high winds				Special Conditions at Site:	None			
Carriageway Hazards:	None			Place accident reported:	At scene			

Causation Factor:

Participant:

Confidence:

1st:	Failed to look properly	Vehicle 1	Very Likely
2nd:	Failed to judge other persons path or speed	Vehicle 1	Possible
3rd:	Careless/Reckless/In a hurry	Vehicle 1	Possible
4th:			
5th:			
6th:			

V2 STATIONARY TURNING RIGHT ONTO TOWN END AVENUE FROM STATION ROAD V1 COLLIDES WITH REAR OF V2 CAUSING IT TO VEER INTO A HEDGE

Occurred on STATION RD JNCT W/ TOWN END AVENUE CARLTON

Vehicle Reference	1	Car	Going ahead other
Vehicle movement from	S to N	No tow / articulation	
On main carriageway		No skidding, jack-knifing or overturning	First impact Front
Hit vehicle:	2	Location at impact	Jct Approach
Hit object in road	None	Hit off road:	None
Off road:	Did not leave carr	Age of Driver	84
Not hit and run		Breath test	Negative
			Female
			Left hand drive No

Casualty Reference:	1	Vehicle:	1	Age:	87	Male	Passenger	Severity:	Slight
Seatbelt:	Unknown		Front seat					Cycle helmet:	Not a cyclist

Vehicle Reference	2	Car	Waiting to turn right
Vehicle movement from	S to E	No tow / articulation	
On main carriageway		No skidding, jack-knifing or overturning	First impact Back
Hit vehicle:	1	Location at impact	Cleared junction or waiting/parked at junc
Hit object in road	None	Hit off road:	None
Off road:	Did not leave carr	Age of Driver	59
Not hit and run		Breath test	Not applicable
			Female
			Left hand drive No

Casualty Reference:	2	Vehicle:	2	Age:	59	Female	Driver/rider	Severity:	Slight
Seatbelt:	Unknown		Not car passenger					Cycle helmet:	Not a cyclist

Accidents between dates **01/01/2016** and **31/01/2022** (73) months

Selection: Notes:

Selected using Manual Selection

12160104856	15/06/2016	Time 0805	Vehicles 2	Casualties 1	Slight
E: 459813	N: 429811	First Road: A 19	Road Type: 1		Speed limit: 60
Junction Detail: Roundabout			Give way or controlled		A 63
Crossing Control Facilities None within 50m			Daylight		Road surface Wet/Damp
Raining without high winds			Special Conditions at Site: None		
Carriageway Hazards: None			Place accident reported: At scene		

Causation Factor:

Participant:

Confidence:

1st: Disobeyed Give Way or Stop sign or markings
 2nd: Failed to look properly
 3rd:
 4th:
 5th:
 6th:

Vehicle 1
 Vehicle 1

Very Likely
 Very Likely

V2 ON ROUNDABOUT OF A63 AND A19. V1 JOINED THE ROUNDABOUT FROM A19 AND COLLIDED WITH V2
 Occurred on JUNCTION OF A19 DONCASTER ROAD AND A63 SELBY

Vehicle Reference 1	Car	Going ahead other
Vehicle movement from SW to NE	No tow / articulation	
On main carriageway	No skidding, jack-knifing or overturning	First impact Front
Hit vehicle: 2	Location at impact Entering roundabout	
Hit object in road None	Hit off road: None	
Off road: Did not leave carr	Age of Driver 53	Male
Not hit and run	Breath test Negative	Left hand drive No

Vehicle Reference 2	Pedal Cycle	Going ahead other
Vehicle movement from S to N	No tow / articulation	
On main carriageway	No skidding, jack-knifing or overturning	First impact Nearside
Hit vehicle: 1	Location at impact Mid Junction - on roundabout or main roa	
Hit object in road None	Hit off road: None	
Off road: Did not leave carr	Age of Driver 23	Male
Not hit and run	Breath test Not applicable	Left hand drive No

Casualty Reference: 1	Vehicle: 2	Age: 23	Male	Driver/rider	Severity: Slight
Seatbelt: Not Applicable	Not car passenger				Cycle helmet: No

Accidents between dates **01/01/2016** and **31/01/2022** (73) months

Selection: Notes:

Selected using Manual Selection

12160127236 18/07/2016 Time 0744 Vehicles 4 Casualties 1 Serious
E: 462187 N: 429226 First Road: A 1041 Road Type: Single carriageway Speed limit: 60
Junction Detail: Not within 20m of junction
Crossing Control Facilities None within 50m Daylight Road surface Dry
Fine without high winds Special Conditions at Site: None
Carriageway Hazards: None Place accident reported: At scene

Causation Factor: Participant: Confidence:

1st: Failed to look properly Vehicle 1 Very Likely
2nd: Failed to judge other persons path or speed Vehicle 1 Very Likely
3rd: Driver using mobile phone Vehicle 1 Possible
4th:
5th:
6th:

V1 TRAVELLING NORTH ALONG A1041 TOWARDS SSELBY FROM CAMBLESFORTH. V4 HAS COME TO A STOP AT ROADWORKS WITH V3 COMING TO A STOP BEHIND. V2 IN BEHIND V3 AND IS SLOWING DOWN WHEN SEES V1 APPROACHING FROM BEHIND AT SPEED. CONCERNED THAT V1 WOULD BE UNABLE TO STOP V2 HAS MOVED OUT OF THE TRAFFIC. V1 COLLIDES WITH REAR OF V2 AND CLIPS REAR OF V3. V1 MOMENTUM THEN PUSHES V2 UNDERNEATH THE SIDE OF V4 BEFORE V1 COMES TO REST IN FIELD
Occurred on A1041 SELBY ROAD 263M SOUTH OF THIEF LANE SELBY

Vehicle Reference 1 Van or Goods 3.5 tonnes mgw and under Stopping
Vehicle movement from S to N No tow / articulation
On main carriageway No skidding, jack-knifing or overturning First impact Front
Hit vehicle: 2 Location at impact Not at, or within 20M of Jct
Hit object in road None Hit off road: None
Off road: O/S Age of Driver 26 Male
Not hit and run Breath test Negative Left hand drive No

Vehicle Reference 2 Car Stopping
Vehicle movement from S to N No tow / articulation
On main carriageway No skidding, jack-knifing or overturning First impact Back
Hit vehicle: 1 Location at impact Not at, or within 20M of Jct
Hit object in road None Hit off road: None
Off road: Did not leave carr Age of Driver 27 Male
Not hit and run Breath test Negative Left hand drive No

Casualty Reference: 1 Vehicle: 2 Age: 27 Male Driver/rider Severity: Serious
Seatbelt: Worn but not independently confirme Not car passenger Cycle helmet: Not a cyclist

Vehicle Reference 3 Car Stopping
Vehicle movement from S to N No tow / articulation
On main carriageway No skidding, jack-knifing or overturning First impact Back
Hit vehicle: 1 Location at impact Not at, or within 20M of Jct
Hit object in road None Hit off road: None
Off road: Did not leave carr Age of Driver 25 Female
Not hit and run Breath test Negative Left hand drive No

Vehicle Reference 4 Goods 7.5 tonnes mgw and over Stopping
Vehicle movement from S to N No tow / articulation
On main carriageway No skidding, jack-knifing or overturning First impact Offside
Hit vehicle: 2 Location at impact Not at, or within 20M of Jct
Hit object in road None Hit off road: None
Off road: Did not leave carr Age of Driver 61 Male
Not hit and run Breath test Negative Left hand drive No

Accidents between dates **01/01/2016** and **31/01/2022** (73) months

Selection: Notes:

Selected using Manual Selection

12160131218 19/07/2016 Time 0850 Vehicles 2 Casualties 1 Slight
 E: 461806 N: 430417 First Road: A 1041 Road Type: Single carriageway Speed limit: 60
 Junction Detail: Not within 20m of junction
 Crossing Control Facilities None within 50m Daylight Road surface Dry
 Fine without high winds Special Conditions at Site: None
 Carriageway Hazards: None Place accident reported: At scene

Causation Factor:

Participant:

Confidence:

1st:	Following too close	Vehicle 2	Possible
2nd:	Aggressive driving	Vehicle 2	Possible
3rd:	Careless/Reckless/In a hurry	Vehicle 2	Possible
4th:	Failed to look properly	Vehicle 2	Possible
5th:			
6th:			

V1 IN SLOW MOVING TRAFFIC ON BAWTRY ROAD DUE TO ROADWORKS. V2 COLLIDES WITH REAR OF V1 THREE TIMES.
 V1 PULLS OVER AND V2 FAILS TO STOP.
 Occurred on BAWTRY ROAD 100M NORTH OF A63 SELBY ROUNDABOUT

Vehicle Reference 1	Car	Going ahead but held up
Vehicle movement from N to S	No tow / articulation	
On main carriageway	No skidding, jack-knifing or overturning	First impact Back
Hit vehicle: 2	Location at impact Not at, or within 20M of Jct	
Hit object in road None	Hit off road: None	
Off road: Did not leave carr	Age of Driver 19	Female
Not hit and run	Breath test Driver not contacted	Left hand drive No

Casualty Reference: 1 Vehicle: 1 Age: 19 Female Driver/rider Severity: Slight
 Seatbelt: Worn but not independently confirme Not car passenger Cycle helmet: Not a cyclist

Vehicle Reference 2	Goods 7.5 tonnes mgw and over	Going ahead but held up
Vehicle movement from N to S	Articulated	
On main carriageway	No skidding, jack-knifing or overturning	First impact Front
Hit vehicle: 1	Location at impact Not at, or within 20M of Jct	
Hit object in road None	Hit off road: None	
Off road: Did not leave carr	Age of Driver	Unknown
Hit and run	Breath test Driver not contacted	Left hand drive No

Accidents between dates **01/01/2016** and **31/01/2022** (73) months

Selection: Notes:

Selected using Manual Selection

12160132483	25/07/2016	Time	0745	Vehicles	2	Casualties	1	Slight
E: 464751	N: 423787	First Road:	A 1041	Road Type:	Single carriageway			Speed limit: 30
Junction Detail:	T & Stag Jct			Give way or controlled				C 329
Crossing Control Facilities	None within 50m			Daylight				Road surface Dry
Fine without high winds				Special Conditions at Site:	None			
Carriageway Hazards:	None			Place accident reported:	At scene			

Causation Factor:

Participant:

Confidence:

1st:	Tyres illegal, defective or under inflated	Vehicle 1	Very Likely
2nd:	Failed to look properly	Vehicle 1	Very Likely
3rd:	Careless/Reckless/In a hurry	Vehicle 1	Very Likely
4th:			
5th:			
6th:			

V1 STATIONARY ON A1041 HIGH STREET CARLTON BEHIND TRAFFIC WAITING TO TURN RIGHT INTO HEPWORTH'S LANE.

V2 FAILS TO STOP AND COLLIDES WITH REAR OF V1

Occurred on A1041 HIGH ST 12M NORTH OF JNCT W/ HEPWORTHS LN, CARLTON SELBY

Vehicle Reference	1	Car	Going ahead but held up
Vehicle movement from	N to S	No tow / articulation	
On main carriageway		No skidding, jack-knifing or overturning	First impact Back
Hit vehicle:	2	Location at impact	Cleared junction or waiting/parked at junc
Hit object in road	None	Hit off road:	None
Off road:	Did not leave carr	Age of Driver	45
Not hit and run		Breath test	Driver not contacted
			Male
			Left hand drive No

Vehicle Reference	2	Car	Going ahead other
Vehicle movement from	N to S	No tow / articulation	
On main carriageway		No skidding, jack-knifing or overturning	First impact Front
Hit vehicle:	1	Location at impact	Jct Approach
Hit object in road	None	Hit off road:	None
Off road:	Did not leave carr	Age of Driver	41
Not hit and run		Breath test	Not requested
			Female
			Left hand drive No

Casualty Reference:	1	Vehicle:	2	Age:	41	Female	Driver/rider	Severity:	Slight
Seatbelt:	Unknown					Not car passenger		Cycle helmet:	Not a cyclist

Accidents between dates **01/01/2016** and **31/01/2022** (73) months
Selection: Notes:
Selected using Manual Selection

12160138995	03/08/2016	Time	1720	Vehicles	1	Casualties	1	Slight
E: 461802	N: 430296	First Road:	A 1041	Road Type:	1			Speed limit: 60
Junction Detail:	Roundabout			Give way or controlled				A 63
Crossing Control Facilities	Central reservation			Daylight				Road surface Dry
Fine without high winds				Special Conditions at Site:	None			
Carriageway Hazards:	None			Place accident reported:	At scene			

Causation Factor:

Participant:

Confidence:

1st: Poor turn or manoeuvre
2nd: Poor or defective road surface
3rd:
4th:
5th:
6th:

Vehicle 1
Vehicle 1

Very Likely
Possible

V1 ENTERS ROUNDABOUT SKIDS ON NEWLY LAID ROAD SURFACE ONTO ROUNDABOUT COLLIDING WITH ROAD FURNITURE.

Occurred on ROUNDABOUT OF A1041 AND A63 SELBY

Vehicle Reference	1	Motorcycle over 500cc	Going ahead other
Vehicle movement from	S to N	No tow / articulation	
On main carriageway		Skidded	First impact Front
Hit vehicle:		Location at impact	Mid Junction - on roundabout or main roa
Hit object in road	None	Hit off road:	Road sign / ATS
Off road:	O/S	Age of Driver	51
Not hit and run		Breath test	Negative
			Male
			Left hand drive No

Casualty Reference: 1
Seatbelt: Not Applicable

Vehicle: 1 Age: 51 Male
Not car passenger

Driver/rider

Severity: Slight
Cycle helmet: Not a cyclist

Accidents between dates **01/01/2016** and **31/01/2022** (73) months

Selection: Notes:

Selected using Manual Selection

12160140069 03/08/2016 Time 0720 Vehicles 2 Casualties 1 Slight
 E: 450745 N: 429702 First Road: A 63 Road Type: Single carriageway Speed limit: 30
 Junction Detail: Not within 20m of junction
 Crossing Control Facilities None within 50m Daylight Road surface Dry
 Fine without high winds Special Conditions at Site: None
 Carriageway Hazards: None Place accident reported: Elsewhere

Causation Factor:	Participant:	Confidence:
1st: Road layout (eg bend, hill crest)	Vehicle 2	Very Likely
2nd: Sudden braking	Vehicle 2	Very Likely
3rd:		
4th:		
5th:		
6th:		

V1 APPROACHES BLIND LEFT HAND BEND IN CENTRE OF VILLAGE TO FIND A LORRY OVERTAKING A STATIONARY BIN LORRY, BOTH TRAVELLING IN OPPOSITE DIRECTION TO HER. RP STOPS BUT IS THEN REAR ENDED BY V2 AS NOT EXPECTING TO FIND V1 STATIONARY ON BLIND BEND.

Occurred on A63 MAIN STREET; MONK FRYSTON; NORTH YORKSHIRE

Vehicle Reference 1	Car	Going ahead but held up
Vehicle movement from E to SW	No tow / articulation	
On main carriageway	No skidding, jack-knifing or overturning	First impact Back
Hit vehicle:	Location at impact Not at, or within 20M of Jct	
Hit object in road None	Hit off road: None	
Off road: Did not leave carr	Age of Driver 50	Female
Not hit and run	Breath test Driver not contacted	Left hand drive No

Casualty Reference: 1	Vehicle: 1	Age: 50	Female	Driver/rider	Severity: Slight
Seatbelt: Worn but not independently confirme	Not car passenger				Cycle helmet: Not a cyclist

Vehicle Reference 2	Car	Going ahead other
Vehicle movement from E to SW	No tow / articulation	
On main carriageway	No skidding, jack-knifing or overturning	First impact Front
Hit vehicle:	Location at impact Not at, or within 20M of Jct	
Hit object in road None	Hit off road: None	
Off road: Did not leave carr	Age of Driver 40	Male
Not hit and run	Breath test Driver not contacted	Left hand drive No

Accidents between dates **01/01/2016** and **31/01/2022** (73) months

Selection: Notes:

Selected using Manual Selection

12160146005	12/08/2016	Time	1900	Vehicles	2	Casualties	1	Slight
E: 449413	N: 429621	First Road:	A 162	Road Type:	1	Speed limit:	60	A 63
Junction Detail:		Roundabout		Give way or controlled		Daylight		Road surface Dry
Crossing Control Facilities		None within 50m		Special Conditions at Site:		None		
Fine without high winds				Place accident reported:		Elsewhere		
Carriageway Hazards:		None						

Causation Factor:

Participant:

Confidence:

1st: Failed to look properly
2nd:
3rd:
4th:
5th:
6th:

Vehicle 1

Very Likely

VEHICLE 2 ENTERS ROUNDABOUT AS VEHICLE 1 APPROACHES ROUNDABOUT THEY CONTINUE AND ENTER COLLIDING WITH VEHICLE 2

Occurred on A162 AT ROUNDABOUT WITH A63 SHERBURN IN ELMET

Vehicle Reference	1	Car	Going ahead other
Vehicle movement from	N to S	No tow / articulation	First impact Front
On main carriageway		No skidding, jack-knifing or overturning	
Hit vehicle:	2	Location at impact	Entering roundabout
Hit object in road	None	Hit off road:	None
Off road:	Did not leave carr	Age of Driver	30
Not hit and run		Breath test	Driver not contacted
			Male
			Left hand drive No

Vehicle Reference	2	Pedal Cycle	Going ahead other
Vehicle movement from	W to E	No tow / articulation	First impact Back
On main carriageway		No skidding, jack-knifing or overturning	
Hit vehicle:		Location at impact	Mid Junction - on roundabout or main roa
Hit object in road	None	Hit off road:	None
Off road:	Did not leave carr	Age of Driver	21
Not hit and run		Breath test	Not applicable
			Male
			Left hand drive No

Casualty Reference:	1	Vehicle:	2	Age:	21	Male	Driver/rider	Severity:	Slight
Seatbelt:	Not Applicable		Not car passenger					Cycle helmet:	Yes

Accidents between dates **01/01/2016** and **31/01/2022** (73) months

Selection: Notes:

Selected using Manual Selection

12160155899 28/08/2016 Time 0826 Vehicles 1 Casualties 4 Fatal
 E: 459823 N: 429956 First Road: A 19 Road Type: Single carriageway Speed limit: 40
 Junction Detail: Not within 20m of junction
 Crossing Control Facilities None within 50m Daylight Road surface Wet/Damp
 Fine without high winds Special Conditions at Site: None
 Carriageway Hazards: None Place accident reported: At scene

Causation Factor:

Participant:

Confidence:

1st: Exceeding speed limit
 2nd: Careless/Reckless/In a hurry
 3rd:
 4th:
 5th:
 6th:

Vehicle 1
 Vehicle 1
 Possible
 Very Likely

V1 TRAVELLING A19 SOUTH FROM BRAYTON TOWARDS SELBY BY PASS. DRIVER LOSES CONTROL V1 LEAVES CARRIAGEWAY OFFSIDE COLLIDES WITH C1 ON FOOTPATH THEN COLLIDES WITH TREE IN FRONT GARDEN OF SANDHILL HOUSE BEFORE REBOUNDED ONTO CARRIAGEWAY.

Occurred on A19 OUTSIDE SANDHILL HOUSE, DONCASTER RD, BRAYTON, SELBY

Vehicle Reference 1 Car
 Vehicle movement from NE to S No tow / articulation
 On main carriageway Skidded
 Hit vehicle: Location at impact Not at, or within 20M of Jct
 Hit object in road None Hit off road: Tree
 Off road: O/S & rebounded Age of Driver 23
 Not hit and run Breath test Negative
 Going ahead left bend
 First impact Nearside
 Male
 Left hand drive No

Casualty Reference: 1 Vehicle: 1 Age: 23 Male Driver/rider Severity: Slight
 Seatbelt: Worn but not independently confirm Not car passenger Cycle helmet: Not a cyclist

Casualty Reference: 2 Vehicle: 1 Age: 21 Male Passenger Severity: Serious
 Seatbelt: Worn but not independently confirm Back seat Cycle helmet: Not a cyclist

Casualty Reference: 3 Vehicle: 1 Age: 22 Male Passenger Severity: Slight
 Seatbelt: Worn but not independently confirm Front seat Cycle helmet: Not a cyclist

Casualty Reference: 4 Vehicle: 1 Age: 43 Male Pedestrian Severity: Fatal
 Seatbelt: Not Applicable Not car passenger Cycle helmet: Not a cyclist

On footpath / verge S bound
 Movement U/K

Accidents between dates **01/01/2016** and **31/01/2022** (73) months

Selection: Notes:

Selected using Manual Selection

12160172215 21/09/2016 Time 1427 Vehicles 3 Casualties 3 Slight
 E: 454642 N: 430696 First Road: A 63 Road Type: Single carriageway Speed limit: 60
 Junction Detail: Not within 20m of junction
 Crossing Control Facilities: None within 50m Daylight Road surface Dry
 Fine without high winds Special Conditions at Site: None
 Carriageway Hazards: None Place accident reported: At scene

Causation Factor:	Participant:	Confidence:
1st: Driver using mobile phone	Vehicle 1	Possible
2nd: Driver using mobile phone	Vehicle 1	Possible
3rd: Poor turn or manoeuvre	Vehicle 1	Very Likely
4th: Careless/Reckless/In a hurry	Vehicle 1	Very Likely
5th:		
6th:		

V1 ON A63 FROM HAMBLETON AT EXCESS SPEED CROSSES THE CENTRE LINE AND COLLIDES WITH V2 TRAVELLING IN OPPOSITE DIRECTION. V2 ENTERS HEDGE V1 SKIDS SIDEWAYS AND COLLIDES WITH V3 WHICH HAS STOPPED DUE TO INITIAL COLLISION.

Occurred on A63 MAIN ROAD HAMBLETON 50M WEST OF BAR LANE HAMBLETON SELBY

Vehicle Reference 1	Car	Going ahead other
Vehicle movement from E to W	No tow / articulation	
On main carriageway	Skidded	First impact Front
Hit vehicle: 2	Location at impact Not at, or within 20M of Jct	
Hit object in road None	Hit off road: None	
Off road: Did not leave carr	Age of Driver 38	Male
Not hit and run	Breath test Negative	Left hand drive No

Casualty Reference: 1	Vehicle: 1	Age: 38	Male	Driver/rider	Severity: Slight
Seatbelt: Worn but not independently confirme	Not car passenger				Cycle helmet: Not a cyclist

Casualty Reference: 3	Vehicle: 1	Age: 34	Female	Passenger	Severity: Slight
Seatbelt: Worn but not independently confirme	Back seat				Cycle helmet: Not a cyclist

Vehicle Reference 2	Car	Going ahead other
Vehicle movement from W to E	No tow / articulation	
On main carriageway	No skidding, jack-knifing or overturning	First impact Front
Hit vehicle: 1	Location at impact Not at, or within 20M of Jct	
Hit object in road None	Hit off road: Oth perm objects	
Off road: Nearside	Age of Driver 21	Female
Not hit and run	Breath test Negative	Left hand drive No

Casualty Reference: 2	Vehicle: 2	Age: 21	Female	Driver/rider	Severity: Slight
Seatbelt: Worn but not independently confirme	Not car passenger				Cycle helmet: Not a cyclist

Vehicle Reference 3	Car	Going ahead other
Vehicle movement from W to E	No tow / articulation	
On main carriageway	No skidding, jack-knifing or overturning	First impact Front
Hit vehicle: 1	Location at impact Not at, or within 20M of Jct	
Hit object in road None	Hit off road: None	
Off road: Did not leave carr	Age of Driver 65	Male
Not hit and run	Breath test Negative	Left hand drive No

Accidents between dates **01/01/2016** and **31/01/2022** (73) months

Selection: Notes:

Selected using Manual Selection

12160198675	01/11/2016	Time	1600	Vehicles	2	Casualties	1	Slight
E: 456969	N: 430946	First Road:	A 1238	Road Type:	Single carriageway			Speed limit: 60
Junction Detail:	Pri Drive			Give way or controlled				Unclassified 0000
Crossing Control Facilities	None within 50m			Daylight				Road surface Dry
Fine without high winds				Special Conditions at Site:	None			
Carriageway Hazards:	None			Place accident reported:	At scene			

Causation Factor:

Participant:

Confidence:

1st: Dazzling sun
2nd:
3rd:
4th:
5th:
6th:

Vehicle 2

Very Likely

V1 IS STATIONARY DRIVER STATED INDICATION TO TURN RIGHT, WAITING FOR TRAFFIC ONCOMING TO CLEAR TO MAKE RIGHT TURN. V2 APPROACHES AND COLLIDES INTO THE REAR OF V1 DUE TO LOW SUN AND VERY VERY LOW VISABILITY.

Occurred on A1238 LEEDS RD AT PORTLAND VET CENTER; SELBY; NORTH YORKSHIRE

Vehicle Reference	1	Agricultural vehicle	Waiting to turn right
Vehicle movement from	SW to S	No tow / articulation	
On main carriageway		No skidding, jack-knifing or overturning	First impact Back
Hit vehicle:		Location at impact Jct Approach	
Hit object in road	None	Hit off road: None	
Off road: Did not leave carr		Age of Driver 39	Male
Not hit and run		Breath test Negative	Left hand drive No

Vehicle Reference	2	Car	Going ahead other
Vehicle movement from	SW to NE	No tow / articulation	
On main carriageway		No skidding, jack-knifing or overturning	First impact Front
Hit vehicle:		Location at impact Jct Approach	
Hit object in road	None	Hit off road: None	
Off road: Did not leave carr		Age of Driver 77	Female
Not hit and run		Breath test Negative	Left hand drive No

Casualty Reference:	1	Vehicle:	2	Age:	77	Female	Driver/rider	Severity:	Slight
Seatbelt:	Not Applicable					Not car passenger		Cycle helmet:	Not a cyclist

Accidents between dates **01/01/2016** and **31/01/2022** (73) months

Selection: Notes:

Selected using Manual Selection

12160198993 02/11/2016 Time 0805 Vehicles 3 Casualties 1 Serious
 E: 455976 N: 430797 First Road: A 63 Road Type: Single carriageway Speed limit: 60
 Junction Detail: Not within 20m of junction
 Crossing Control Facilities None within 50m Daylight Road surface Dry
 Fine without high winds Special Conditions at Site: None
 Carriageway Hazards: None Place accident reported: At scene

Causation Factor:

Participant:

Confidence:

1st:	Failed to look properly	Vehicle 1	Very Likely
2nd:	Poor turn or manoeuvre	Vehicle 1	Very Likely
3rd:			
4th:			
5th:			
6th:			

V1 TRAVELLING WEST ON A63 TOWARDS HAMBLETON TURNS RIGHT INTO LAYBY AND COLLIDES WITH V2 TRAVELLING EAST. V3 COLLIDES WITH V1 OR V2 ON OFFSIDE
 Occurred on A63 MAIN STREET HAMBLETON SELBY

Vehicle Reference 1	Car	Going ahead other
Vehicle movement from E to W	No tow / articulation	
On main carriageway	No skidding, jack-knifing or overturning	First impact Front
Hit vehicle: 2	Location at impact Not at, or within 20M of Jct	
Hit object in road None	Hit off road: None	
Off road: Did not leave carr	Age of Driver 35	Male
Not hit and run	Breath test Negative	Left hand drive No

Vehicle Reference 2	Car	Going ahead other
Vehicle movement from W to E	No tow / articulation	
On main carriageway	No skidding, jack-knifing or overturning	First impact Front
Hit vehicle: 1	Location at impact Not at, or within 20M of Jct	
Hit object in road None	Hit off road: None	
Off road: Did not leave carr	Age of Driver 45	Female
Not hit and run	Breath test Negative	Left hand drive No

Casualty Reference: 1	Vehicle: 2	Age: 45	Female	Driver/rider	Severity: Serious
Seatbelt: Worn and independently confirmed	Not car passenger				Cycle helmet: Not a cyclist

Vehicle Reference 3	Car	Going ahead other
Vehicle movement from E to W	No tow / articulation	
On main carriageway	No skidding, jack-knifing or overturning	First impact Offside
Hit vehicle: 1	Location at impact Not at, or within 20M of Jct	
Hit object in road None	Hit off road: None	
Off road: Did not leave carr	Age of Driver 26	Male
Not hit and run	Breath test Negative	Left hand drive No

Accidents between dates **01/01/2016** and **31/01/2022** (73) months

Selection: Notes:

Selected using Manual Selection

12160199948 03/11/2016 Time 1655 Vehicles 2 Casualties 1 Slight
 E: 452011 N: 429793 First Road: A 63 Road Type: Single carriageway Speed limit: 60
 Junction Detail: Not within 20m of junction
 Crossing Control Facilities None within 50m Darkness: no street lighting Road surface Wet/Damp
 Raining without high winds Special Conditions at Site: None
 Carriageway Hazards: None Place accident reported: At scene

Causation Factor:

Participant:

Confidence:

1st:	Impaired by drugs (illicit or medicinal)	Vehicle 2	Very Likely
2nd:	Cyclist wearing dark clothing at night	Vehicle 2	Very Likely
3rd:			
4th:			
5th:			
6th:			

V2 HAS BEEN RIDING ALONG A63 TOWARDS MONK FRYSTON FROM SELBY WITHOUT LIGHTS, WEARING DARK CLOTHING.
 V1 HAS BEEN TRAVELLING IN THE SAME DIRECTION AND HIT V2 WITH THEIR WING MIRROR AS V1 FAILED TO SEE V2
 DUE TO IT BEING DARK.

Occurred on A63 MONK FRYSTON 10M WEST OF LOWFIELDS RD, SELBY; NORTH YORKSHIRE

Vehicle Reference	1	Car	Going ahead other
Vehicle movement from	E to W	No tow / articulation	
On main carriageway		No skidding, jack-knifing or overturning	First impact Nearside
Hit vehicle:		Location at impact Not at, or within 20M of Jct	
Hit object in road	None	Hit off road: None	
Off road: Did not leave carr		Age of Driver 27	Male
Not hit and run		Breath test Negative	Left hand drive No

Vehicle Reference	2	Pedal Cycle	Going ahead other
Vehicle movement from	E to W	No tow / articulation	
On main carriageway		No skidding, jack-knifing or overturning	First impact Offside
Hit vehicle:		Location at impact Not at, or within 20M of Jct	
Hit object in road	None	Hit off road: None	
Off road: Did not leave carr		Age of Driver 60	Female
Not hit and run		Breath test Not applicable	Left hand drive No

Casualty Reference:	1	Vehicle:	2	Age:	60	Female	Driver/rider	Severity:	Slight
Seatbelt:	Not Applicable					Not car passenger		Cycle helmet:	No

Accidents between dates 01/01/2016 and 31/01/2022 (73) months

Selection: Notes:

Selected using Manual Selection

12160217261 01/12/2016 Time 2146 Vehicles 1 Casualties 1 Slight
E: 465842 N: 426219 First Road: A 645 Road Type: Single carriageway Speed limit: 60
Junction Detail: Not within 20m of junction
Crossing Control Facilities None within 50m Darkness: no street lighting Road surface Wet/Damp
Fine without high winds Special Conditions at Site: None
Carriageway Hazards: None Place accident reported: At scene

Causation Factor:

Participant:

Confidence:

1st:	Dazzling headlights	Vehicle 1	Very Likely
2nd:	Illness or disability, mental or physical	Vehicle 1	Very Likely
3rd:	Slippery road (due to weather)	Vehicle 1	Possible
4th:			
5th:			
6th:			

V1 TRAVELLING ON A645 TOWARDS CAMBLESFORTH WAS DAZZLED BY ONCOMING VEHICLE AND SWERVED OFF ROAD.

Occurred on A645 DRAX LINK ROAD 200M SOUTH OF BRIGG LANE CAMBLESFORTH

Vehicle Reference	1	Car	Going ahead other
Vehicle movement from	S to N	No tow / articulation	
On main carriageway		No skidding, jack-knifing or overturning	First impact Front
Hit vehicle:		Location at impact	Not at, or within 20M of Jct
Hit object in road	None	Hit off road:	Tree
Off road:	Nearside	Age of Driver	84
Not hit and run		Breath test	Negative
			Male
			Left hand drive No

Casualty Reference:	1	Vehicle:	1	Age:	84	Male	Driver/rider	Severity:	Slight
Seatbelt:	Worn but not independently confirme		Not car passenger					Cycle helmet:	Not a cyclist

Accidents between dates **01/01/2016** and **31/01/2022** (73) months
Selection: Notes:
Selected using Manual Selection

12170008755 16/01/2017 Time 1143 Vehicles 2 Casualties 1 Slight
E: 457144 N: 431019 First Road: A 1238 Road Type: Single carriageway Speed limit: 30
Junction Detail: Not within 20m of junction
Crossing Control Facilities None within 50m Daylight Road surface Wet/Damp
Raining without high winds Special Conditions at Site: None
Carriageway Hazards: None Place accident reported: At scene

Causation Factor:	Participant:	Confidence:
1st: Poor turn or manoevre	Vehicle 1	Possible
2nd: Driver using mobile phone	Vehicle 1	Possible
3rd: Fatigue	Vehicle 1	Possible
4th: Distraction in vehicle	Vehicle 1	Possible
5th: Careless/Reckless/In a hurry	Vehicle 1	Possible
6th:		

V1 TRAVELLINGS TOWARDS MONK FRYSTON. V2 TRAVELLING IN OPPOSITE DIRECTION TOWARDS SELBY . V1 VEERED INTO PATH OF V2 AND COLLISION OCCURS
Occurred on A1238 LEEDS ROAD BETWEEN MONK FRYSTON AND THORPE WILLOUGHBY SELBY NORTH YORKSHIRE

Vehicle Reference 1	Goods 7.5 tonnes mgw and over	Going ahead other
Vehicle movement from NE to SW	No tow / articulation	
On main carriageway	No skidding, jack-knifing or overturning	First impact Front
Hit vehicle: 2	Location at impact Not at, or within 20M of Jct	
Hit object in road None	Hit off road: None	
Off road: Did not leave carr	Age of Driver 39	Male
Not hit and run	Breath test Negative	Left hand drive No

Vehicle Reference 2	Minibus	Going ahead other
Vehicle movement from SW to NE	No tow / articulation	
On main carriageway	No skidding, jack-knifing or overturning	First impact Front
Hit vehicle: 1	Location at impact Not at, or within 20M of Jct	
Hit object in road None	Hit off road: None	
Off road: Did not leave carr	Age of Driver 61	Male
Not hit and run	Breath test Negative	Left hand drive No

Casualty Reference: 1	Vehicle: 2	Age: 61	Male	Driver/rider	Severity: Slight
Seatbelt: Worn and independently confirmed	Not car passenger				Cycle helmet: Not a cyclist

Accidents between dates **01/01/2016** and **31/01/2022** (73) months
Selection: Notes:
Selected using Manual Selection

12170054788	01/04/2017	Time	1010	Vehicles	2	Casualties	1	Slight
E: 456791	N: 430629	First Road:	A 63	Road Type:	1			Speed limit: 70
Junction Detail: Roundabout				Give way or controlled				A 63
Crossing Control Facilities: None within 50m				Daylight				Road surface Dry
Fine without high winds				Special Conditions at Site: None				
Carriageway Hazards: None				Place accident reported: At scene				

Causation Factor:	Participant:	Confidence:
1st: Junction restart	Vehicle 1	Very Likely
2nd: Sudden braking	Vehicle 1	Very Likely
3rd: Failed to judge other persons path or speed	Vehicle 2	Very Likely
4th: Failed to look properly	Vehicle 2	Very Likely
5th:		
6th:		

V1 TRAVELLING WESTBOUND BRAKES AT THORPE WILLOUGHBY ROUNDABOUT V2 CYCLIST FOLLOWING V1 FAILS TO STOP IN TIME AND COLLIDES WITH N/S OF TRAILER TOWED BY V1
Occurred on A63 WESTBOUND APPROACH TO THORPE WILLOUGHBY ROUNDABOUT SELBY

Vehicle Reference	1	Car	Going ahead but held up
Vehicle movement from	E to W	Single trailer	
On main carriageway		No skidding, jack-knifing or overturning	First impact Nearside
Hit vehicle:	2	Location at impact	Entering roundabout
Hit object in road	None	Hit off road:	None
Off road:	Did not leave carr	Age of Driver	71
Not hit and run		Breath test	Not requested
			Male
			Left hand drive No

Vehicle Reference	2	Pedal Cycle	Going ahead other
Vehicle movement from	E to W	No tow / articulation	
On main carriageway		No skidding, jack-knifing or overturning	First impact Front
Hit vehicle:	1	Location at impact	Entering roundabout
Hit object in road	None	Hit off road:	None
Off road:	Did not leave carr	Age of Driver	78
Not hit and run		Breath test	Not applicable
			Male
			Left hand drive No

Casualty Reference:	1	Vehicle:	2	Age:	78	Male	Driver/rider	Severity:	Slight
Seatbelt:	Not Applicable		Not car passenger					Cycle helmet:	Yes

Accidents between dates **01/01/2016** and **31/01/2022** (73) months

Selection: Notes:

Selected using Manual Selection

12170060437	09/04/2017	Time	1135	Vehicles	7	Casualties	2	Slight
E: 463351	N: 427124	First Road:	A 1041	Road Type:	Single carriageway			Speed limit: 60
Junction Detail: T & Stag Jct				Give way or controlled				C 328
Crossing Control Facilities: None within 50m				Daylight				Road surface Dry
Fine without high winds				Special Conditions at Site:	None			
Carriageway Hazards: None				Place accident reported:	At scene			

Causation Factor:

Participant:

Confidence:

1st:	Failed to judge other persons path or speed	Vehicle 6	Very Likely
2nd:	Following too close	Vehicle 6	Possible
3rd:	Sudden braking	Vehicle 1	Possible
4th:	Following too close	Vehicle 7	Possible
5th:			
6th:			

V1 WAITING TO TURN RIGHT. V2,3,4,5 STOP BEHIND. V6 M/CYCLE COLLIDES WITH V4 AND V5. V7 DRIVES OVER V6 PILLION PASSENGER CAUSING INJURY. V1 AND V2 FAIL TO STOP. NO COLLISION WITH V1 V2 V3.

Occurred on A1041 CAMBLESFORTH ROAD 20M SOUTH OF C328 BARLOW ROAD CAMBLESFORTH SELBY

Vehicle Reference	1	Car	Waiting to turn right
Vehicle movement from	SE to NE	No tow / articulation	
On main carriageway		No skidding, jack-knifing or overturning	First impact Did not impact
Hit vehicle:		Location at impact Jct Approach	
Hit object in road	None	Hit off road: None	
Off road: Did not leave carr		Age of Driver	Unknown
Non-stop, not hit		Breath test Driver not contacted	Left hand drive No

Vehicle Reference	2	Car	Going ahead but held up
Vehicle movement from	SE to NW	No tow / articulation	
On main carriageway		No skidding, jack-knifing or overturning	First impact Did not impact
Hit vehicle:		Location at impact Jct Approach	
Hit object in road	None	Hit off road: None	
Off road: Did not leave carr		Age of Driver	Unknown
Non-stop, not hit		Breath test Driver not contacted	Left hand drive No

Vehicle Reference	3	Car	Going ahead but held up
Vehicle movement from	SE to NW	No tow / articulation	
On main carriageway		No skidding, jack-knifing or overturning	First impact Did not impact
Hit vehicle:		Location at impact Jct Approach	
Hit object in road	None	Hit off road: None	
Off road: Did not leave carr		Age of Driver 50	Male
Not hit and run		Breath test Negative	Left hand drive No

Vehicle Reference	4	Motorcycle over 500cc	Going ahead but held up
Vehicle movement from	SE to NW	No tow / articulation	
On main carriageway		No skidding, jack-knifing or overturning	First impact Back
Hit vehicle: 5		Location at impact Jct Approach	
Hit object in road	None	Hit off road: None	
Off road: Did not leave carr		Age of Driver 48	Male
Not hit and run		Breath test Negative	Left hand drive No

Vehicle Reference	5	Motorcycle over 500cc	Going ahead but held up
Vehicle movement from	SE to NW	No tow / articulation	
On main carriageway		No skidding, jack-knifing or overturning	First impact Back
Hit vehicle: 4		Location at impact Jct Approach	
Hit object in road	None	Hit off road: None	
Off road: Did not leave carr		Age of Driver 51	Male
Not hit and run		Breath test Negative	Left hand drive No

Accidents between dates 01/01/2016 and 31/01/2022 (73) months

Selection: Notes:

Selected using Manual Selection

Vehicle Reference 6	Motorcycle over 500cc	Stopping
Vehicle movement from SE to NW	No tow / articulation	First impact Front
On main carriageway	Skidded	
Hit vehicle: 5	Location at impact Jct Approach	
Hit object in road None	Hit off road: None	
Off road: Did not leave carr	Age of Driver 65	Male
Not hit and run	Breath test Negative	Left hand drive No
Casualty Reference: 1	Vehicle: 6 Age: 65 Male	Driver/rider Severity: Slight
Seatbelt: Not Applicable	Not car passenger	Cycle helmet: Not a cyclist
Casualty Reference: 2	Vehicle: 6 Age: 63 Female	Passenger Severity: Slight
Seatbelt: Not Applicable	Not car passenger	Cycle helmet: Not a cyclist
Vehicle Reference 7	Motorcycle over 500cc	Going ahead other
Vehicle movement from SE to NW	No tow / articulation	First impact Front
On main carriageway	No skidding, jack-knifing or overturning	
Hit vehicle: 6	Location at impact Jct Approach	
Hit object in road None	Hit off road: None	
Off road: Did not leave carr	Age of Driver 60	Male
Not hit and run	Breath test Negative	Left hand drive No

Accidents between dates **01/01/2016** and **31/01/2022** (73) months

Selection: Notes:

Selected using Manual Selection

12170068580	20/04/2017	Time	0820	Vehicles	2	Casualties	1	Slight
E: 461813	N: 430289	First Road:	A 1041	Road Type:	1			Speed limit: 40
Junction Detail:		Roundabout		Give way or controlled				A 63
Crossing Control Facilities		None within 50m		Daylight				Road surface Dry
Fine without high winds				Special Conditions at Site:		None		
Carriageway Hazards:		None		Place accident reported:		Elsewhere		

Causation Factor:

Participant:

Confidence:

1st: Following too close
2nd: Failed to look properly
3rd: Failed to judge other persons path or speed
4th: Sudden braking
5th:
6th:

Vehicle 2
Vehicle 2
Vehicle 2
Vehicle 1
Possible
Possible
Possible
Possible

V1 AND V2 TRAVELLING NORTHBOUND ON A1041 AND APPROACHING ROUNDABOUTJUNCTION WITH A63. V2 COLLIDES WITH REAR OF V1.

Occurred on A1041 BAWTRY ROAD JUNCTION W/ A63 SELBY

Vehicle Reference	1	Car	Going ahead other
Vehicle movement from	S to N	No tow / articulation	
On main carriageway		No skidding, jack-knifing or overturning	First impact Back
Hit vehicle:	2	Location at impact	Jct Approach
Hit object in road	None	Hit off road:	None
Off road:	Did not leave carr	Age of Driver	24
Not hit and run		Breath test	Driver not contacted
			Female
			Left hand drive No

Casualty Reference:	1	Vehicle:	1	Age:	24	Female	Driver/rider	Severity:	Slight
Seatbelt:	Worn but not independently confirme	Not car passenger						Cycle helmet:	Not a cyclist

Vehicle Reference	2	Car	Going ahead other
Vehicle movement from	S to N	No tow / articulation	
On main carriageway		No skidding, jack-knifing or overturning	First impact Front
Hit vehicle:	1	Location at impact	Jct Approach
Hit object in road	None	Hit off road:	None
Off road:	Did not leave carr	Age of Driver	20
Not hit and run		Breath test	Driver not contacted
			Male
			Left hand drive No

Accidents between dates **01/01/2016** and **31/01/2022** (73) months

Selection: Notes:

Selected using Manual Selection

12170094592	30/05/2017	Time	0750	Vehicles	1	Casualties	1	Slight
E: 461992	N: 430623	First Road:	U 0000	Road Type:	Single carriageway			Speed limit: 30
Junction Detail:	T & Stag Jct			Give way or controlled				Unclassified 0000
Crossing Control Facilities	None within 50m			Daylight				Road surface Dry
Fine without high winds				Special Conditions at Site:	None			
Carriageway Hazards:	None			Place accident reported:	Elsewhere			

Causation Factor:

Participant:

Confidence:

1st: Aggressive driving
2nd: Careless/Reckless/In a hurry
3rd:
4th:
5th:
6th:

Vehicle 1
Vehicle 1

Possible
Possible

C1 PEDESTRIAN STOPS V1 IN STREET AND LEANS INTO V1 TO SPEAK TO DRIVER. V1 SETS OFF AND WING MIRROR HITS C1 PEDESTRIAN. PEDESTRIAN SUFFERS BRUISING.
Occurred on OUTSIDE NUMBER 20 GERMAINE CLOSE SELBY

Vehicle Reference	1	Car	Starting
Vehicle movement from	SE to NW	No tow / articulation	First impact Offside
On main carriageway		No skidding, jack-knifing or overturning	
Hit vehicle:		Location at impact	Mid Junction - on roundabout or main roa
Hit object in road	None	Hit off road:	None
Off road:	Did not leave carr	Age of Driver	39
Not hit and run		Breath test	Driver not contacted
			Male
			Left hand drive No

Casualty Reference:	1	Vehicle:	1	Age:	33	Male	Pedestrian	Severity:	Slight
Seatbelt:	Not Applicable				Not car passenger			Cycle helmet:	Not a cyclist

In carr not crossing		Standing still
In carr not crossing		

Accidents between dates **01/01/2016** and **31/01/2022** (73) months
Selection: Notes:
Selected using Manual Selection

12180010420 15/06/2017 Time 1530 Vehicles 1 Casualties 1 Slight
E: 459418 N: 429720 First Road: A 63 Road Type: Single carriageway Speed limit: 60
Junction Detail: Not within 20m of junction
Crossing Control Facilities None within 50m Daylight Road surface Dry
Fine without high winds Special Conditions at Site: None
Carriageway Hazards: None Place accident reported: Elsewhere

Causation Factor: Participant: Confidence:
1st: Other Vehicle 1 Possible
2nd:
3rd:
4th:
5th:
6th:

VEHICLE 1 ACCELERATES SLIGHTLY PILLION PASSENGER NOT PAYING ATTENTION OR HOLDING ON SUFFICIENTLY
FALLS FROM REAR OF VEHICLE CASUING MINOR INJURY
Occurred on A63 SELBY ROAD WESTBOUND 340 METRES WEST OF ROUNDABOUT WITH A19 BRAYTON SELBY

Vehicle Reference 1 Motorcycle over 500cc Going ahead other
Vehicle movement from E to W No tow / articulation
On main carriageway No skidding, jack-knifing or overturning First impact Did not impact
Hit vehicle: Location at impact Not at, or within 20M of Jct
Hit object in road None Hit off road: None
Off road: Did not leave carr Age of Driver 32 Female
Not hit and run Breath test Driver not contacted Left hand drive No

Casualty Reference: 1 Vehicle: 1 Age: 32 Female Driver/rider Severity: Slight
Seatbelt: Not Applicable Not car passenger Cycle helmet: Not a cyclist

Accidents between dates **01/01/2016** and **31/01/2022** (73) months

Selection: Notes:

Selected using Manual Selection

12170113346	28/06/2017	Time	1800	Vehicles	2	Casualties	3	Slight
E: 461829	N: 430745	First Road:	A 1041	Road Type:	Single carriageway			Speed limit: 30
Junction Detail:	T & Stag Jct			Give way or controlled				Unclassified
Crossing Control Facilities	None within 50m			Daylight				Road surface Wet/Damp
Raining without high winds				Special Conditions at Site:	None			
Carriageway Hazards:	None			Place accident reported:	At scene			

Causation Factor:

Participant:

Confidence:

1st:	Failed to look properly	Vehicle 2	Very Likely
2nd:	Rain, sleet, snow, or fog	Vehicle 2	Very Likely
3rd:	Spray from other vehicles	Vehicle 2	Very Likely
4th:	Failed to judge other persons path or speed	Vehicle 2	Possible
5th:	Exceeding speed limit	Vehicle 1	Possible
6th:			

V2 TURNS RIGHT OUT OF CEDAR ROAD ONTO BAWTRY ROAD IN PATH OF V1. V1 COLLIDES WITH V2.
Occurred on A1041 BAWTRY ROAD JUNCTION WITH CEDAR ROAD SELBY

Vehicle Reference	1	Car	Going ahead other
Vehicle movement from	N to S	No tow / articulation	
On main carriageway		No skidding, jack-knifing or overturning	First impact Nearside
Hit vehicle:	2	Location at impact	Mid Junction - on roundabout or main roa
Hit object in road	None	Hit off road:	None
Off road:	Did not leave carr	Age of Driver	55
Not hit and run		Breath test	Negative
			Male
			Left hand drive No

Casualty Reference:	1	Vehicle:	1	Age:	55	Male	Driver/rider	Severity:	Slight
Seatbelt:	Worn but not independently confirme		Not car passenger					Cycle helmet:	Not a cyclist
Casualty Reference:	3	Vehicle:	1	Age:	51	Female	Passenger	Severity:	Slight
Seatbelt:	Worn but not independently confirme		Front seat					Cycle helmet:	Not a cyclist

Vehicle Reference	2	Car	Turning right
Vehicle movement from	E to N	No tow / articulation	
On main carriageway		No skidding, jack-knifing or overturning	First impact Front
Hit vehicle:	1	Location at impact	Mid Junction - on roundabout or main roa
Hit object in road	None	Hit off road:	None
Off road:	Did not leave carr	Age of Driver	28
Not hit and run		Breath test	Negative
			Female
			Left hand drive No

Casualty Reference:	2	Vehicle:	2	Age:	28	Female	Driver/rider	Severity:	Slight
Seatbelt:	Worn but not independently confirme		Not car passenger					Cycle helmet:	Not a cyclist

Accidents between dates **01/01/2016** and **31/01/2022** (73) months

Selection: Notes:

Selected using Manual Selection

12170113642 29/06/2017 Time 0859 Vehicles 2 Casualties 3 Slight
 E: 467873 N: 427091 First Road: U Road Type: Single carriageway Speed limit: 30
 Junction Detail: Not within 20m of junction
 Crossing Control Facilities None within 50m Daylight Road surface Wet/Damp
 Fine without high winds Special Conditions at Site: None
 Carriageway Hazards: None Place accident reported: At scene

Causation Factor:

Participant:

Confidence:

1st:	Road layout (eg bend, hill crest)	Vehicle 1	Very Likely
2nd:	Road layout (eg bend, hill crest)	Vehicle 2	Very Likely
3rd:			
4th:			
5th:			
6th:			

V1 TRAVELLING ON MAIN ROAD TOWARDS READ SCHOOL FROM RED HOUSE LANE WHEN IT COLLIDED WITH V2 TRAVELLING IN OPPOSITE DIRECTION ON OBSCURED BEND.

Occurred on U1002 MAIN ROAD 530 METRES NORTH OF READ CLOSE DRAX

Vehicle Reference	1	Car	Going ahead other
Vehicle movement from	N to S	No tow / articulation	
On main carriageway		No skidding, jack-knifing or overturning	First impact Offside
Hit vehicle:	2	Location at impact	Not at, or within 20M of Jct
Hit object in road	None	Hit off road:	None
Off road:	Nearside	Age of Driver	51
Not hit and run		Breath test	Negative
			Female
			Left hand drive No

Casualty Reference:	1	Vehicle:	1	Age:	51	Female	Driver/rider	Severity:	Slight
Seatbelt:	Worn but not independently confirme		Not car passenger					Cycle helmet:	Not a cyclist

Vehicle Reference	2	Car	Going ahead other
Vehicle movement from	S to N	No tow / articulation	
On main carriageway		No skidding, jack-knifing or overturning	First impact Offside
Hit vehicle:	1	Location at impact	Not at, or within 20M of Jct
Hit object in road	None	Hit off road:	None
Off road:	Nearside	Age of Driver	60
Not hit and run		Breath test	Negative
			Female
			Left hand drive No

Casualty Reference:	2	Vehicle:	2	Age:	60	Female	Driver/rider	Severity:	Slight
Seatbelt:	Worn but not independently confirme		Not car passenger					Cycle helmet:	Not a cyclist

Casualty Reference:	3	Vehicle:	2	Age:	3	Female	Passenger	Severity:	Slight
Seatbelt:	Worn but not independently confirme		Front seat					Cycle helmet:	Not a cyclist

Accidents between dates **01/01/2016** and **31/01/2022** (73) months
 Selection: Notes:
 Selected using Manual Selection

12170124769	13/07/2017	Time	1445	Vehicles	2	Casualties	1	Slight
E: 461847	N: 430357	First Road:	A 1041	Road Type:	1			Speed limit: 60
Junction Detail:		Roundabout		Give way or controlled				A 63
Crossing Control Facilities		None within 50m		Daylight				Road surface Dry
Fine without high winds				Special Conditions at Site:		None		
Carriageway Hazards:		None		Place accident reported:		Elsewhere		

Causation Factor:

Participant:

Confidence:

1st: Failed to look properly
 2nd: Careless/Reckless/In a hurry
 3rd:
 4th:
 5th:
 6th:

Vehicle 2
 Vehicle 2

Very Likely
 Possible

V1 TRAVELLING S/W FROM BARLBY TO SELBY ON A63 BAWTRY ROAD WAITING AT GIVE WAY ON ROUNDABOUT. V2
 FOLLOWS V1 AND FAILS TO STOP BEFORE COLLIDING WITH REAR OF V1
 Occurred on A63 BAWTRY ROAD ROUNDABOUT JUNCTION/ W A1041 SELBY

Vehicle Reference	1	Car	Going ahead but held up
Vehicle movement from	NE to SW	No tow / articulation	
On main carriageway		No skidding, jack-knifing or overturning	First impact Back
Hit vehicle:	2	Location at impact	Entering roundabout
Hit object in road	None	Hit off road:	None
Off road:	Did not leave carr	Age of Driver	40
Not hit and run		Breath test	Driver not contacted
			Female
			Left hand drive No

Casualty Reference:	1	Vehicle:	1	Age:	40	Female	Driver/rider	Severity:	Slight
Seatbelt:	Worn but not independently confirme	Not car passenger						Cycle helmet:	Not a cyclist

Vehicle Reference	2	Car	Stopping
Vehicle movement from	NE to SW	No tow / articulation	
On main carriageway		No skidding, jack-knifing or overturning	First impact Front
Hit vehicle:	1	Location at impact	Entering roundabout
Hit object in road	None	Hit off road:	None
Off road:	Did not leave carr	Age of Driver	67
Not hit and run		Breath test	Driver not contacted
			Female
			Left hand drive No

Accidents between dates **01/01/2016** and **31/01/2022** (73) months

Selection: Notes:

Selected using Manual Selection

12170139436	07/08/2017	Time	1301	Vehicles	2	Casualties	1	Slight
E: 463789	N: 426353	First Road: A	1041	Road Type:	Single carriageway			Speed limit: 60
Junction Detail: Not within 20m of junction				Daylight				Road surface Dry
Crossing Control Facilities: None within 50m				Special Conditions at Site: None				
Fine without high winds				Place accident reported: At scene				
Carriageway Hazards: None								

Causation Factor:

Participant:

Confidence:

1st: Failed to look properly
2nd:
3rd:
4th:
5th:
6th:

Vehicle 2

Very Likely

V1 TRAVELLING S/W ON A1041 VEH 2 TRAVELLING IN THE OPPOSITE DIRECTION ATTEMPTED TO OVERTAKE TRACTOR IT WAS FOLLOWING BEHIND AND COLLIDED WITH V1
Occurred on A1041 OUTSIDE THE BLACK DOG PUBLIC HOUSE CAMBLESFORTH SELBY NORTH YORKSHIRE

Vehicle Reference	1	Car	Going ahead other
Vehicle movement from	NW to SE	No tow / articulation	
On main carriageway		No skidding, jack-knifing or overturning	First impact Offside
Hit vehicle:	2	Location at impact	Not at, or within 20M of Jct
Hit object in road	None	Hit off road:	None
Off road:	Did not leave carr	Age of Driver	25
Not hit and run		Breath test	Negative
			Male
			Left hand drive No

Vehicle Reference	2	Car	Going ahead other
Vehicle movement from	SE to NW	No tow / articulation	
On main carriageway		No skidding, jack-knifing or overturning	First impact Offside
Hit vehicle:	1	Location at impact	Not at, or within 20M of Jct
Hit object in road	None	Hit off road:	None
Off road:	Did not leave carr	Age of Driver	36
Not hit and run		Breath test	Negative
			Male
			Left hand drive No

Casualty Reference:	1	Vehicle:	2	Age:	36	Male	Driver/rider	Severity:	Slight
Seatbelt:	Unknown					Not car passenger		Cycle helmet:	Not a cyclist

Accidents between dates **01/01/2016** and **31/01/2022** (73) months

Selection: Notes:

Selected using Manual Selection

12170149929	23/08/2017	Time	0104	Vehicles	1	Casualties	1	Serious
E: 449161	N: 429643	First Road:	A 63	Road Type:	Single carriageway			Speed limit: 60
Junction Detail: Not within 20m of junction				Darkness: no street lighting		Road surface Wet/Damp		
Crossing Control Facilities None within 50m				Special Conditions at Site: None				
Raining without high winds				Place accident reported: At scene				
Carriageway Hazards: None								

Causation Factor:

Participant:

Confidence:

1st:	Sudden braking	Vehicle 1	Very Likely
2nd:	Travelling too fast for conditions	Vehicle 1	Very Likely
3rd:	Careless/Reckless/In a hurry	Vehicle 1	Very Likely
4th:			
5th:			
6th:			

V1 TRAVELLING E/B FROM A1 TOWARDS A162 LOSES CONTROL ON RIGHT HAND BEND AND COLLIDES WITH TREE THEN A WALL TO NEARSIDE

Occurred on A63 BATTERSBY 100M WEST OF A162 SELBY

Vehicle Reference	1	Car	Going ahead right bend
Vehicle movement from	N to W	No tow / articulation	
On main carriageway		Skidded and overturned	First impact Offside
Hit vehicle:		Location at impact	Not at, or within 20M of Jct
Hit object in road	Kerb	Hit off road:	Tree
Off road:	Nearside	Age of Driver	17
Not hit and run		Breath test	Negative
			Male
			Left hand drive No

Casualty Reference:	1	Vehicle:	1	Age:	17	Male	Driver/rider	Severity:	Serious
Seatbelt:	Worn but not independently confirme	Not car passenger						Cycle helmet:	Not a cyclist

Accidents between dates **01/01/2016** and **31/01/2022** (73) months

Selection: Notes:

Selected using Manual Selection

12170155447 30/08/2017 Time 2253 Vehicles 2 Casualties 3 Fatal
 E: 462604 N: 428473 First Road: A 1041 Road Type: Single carriageway Speed limit: 60
 Junction Detail: Not within 20m of junction
 Crossing Control Facilities None within 50m Darkness: no street lighting Road surface Wet/Damp
 Fine without high winds Special Conditions at Site: None
 Carriageway Hazards: None Place accident reported: At scene

Causation Factor:

Participant:

Confidence:

1st: Distraction in vehicle	Vehicle 1	Possible
2nd: Fatigue	Vehicle 1	Possible
3rd:		
4th:		
5th:		
6th:		

VEHICLE 1 TRAVELLING SOUTH WHEN IT VEERS ACROSS THE CENTRE WHITE LINE INTO PATH OF VEHICLE 2 WHICH WAS TRAVELLING NORTH RESULTING IN A HEAD ON COLLISION. VEHICLE 1 THEN LEAVES ROAD TO NEARSIDE
 Occurred on A1041 61M NORTH OF C330 CHESTERCOURT LANE SELBY

Vehicle Reference 1	Van or Goods 3.5 tonnes mgw and under	Going ahead other
Vehicle movement from NW to SE	No tow / articulation	
On main carriageway	No skidding, jack-knifing or overturning	First impact Front
Hit vehicle: 2	Location at impact Not at, or within 20M of Jct	
Hit object in road None	Hit off road: None	
Off road: Did not leave carr	Age of Driver 27	Male
Not hit and run	Breath test Negative	Left hand drive No

Casualty Reference: 1	Vehicle: 1	Age: 27	Male	Driver/rider	Severity: Serious
Seatbelt: Not worn			Not car passenger		Cycle helmet: Not a cyclist

Vehicle Reference 2	Car	Going ahead other
Vehicle movement from SE to NW	No tow / articulation	
On main carriageway	No skidding, jack-knifing or overturning	First impact Front
Hit vehicle:	Location at impact Not at, or within 20M of Jct	
Hit object in road None	Hit off road: None	
Off road: Nearside	Age of Driver 69	Female
Not hit and run	Breath test Not applicable	Left hand drive No

Casualty Reference: 2	Vehicle: 2	Age: 69	Female	Driver/rider	Severity: Fatal
Seatbelt: Worn and independently confirmed			Not car passenger		Cycle helmet: Not a cyclist

Casualty Reference: 3	Vehicle: 2	Age: 63	Female	Passenger	Severity: Fatal
Seatbelt: Worn and independently confirmed			Front seat		Cycle helmet: Not a cyclist

Accidents between dates **01/01/2016** and **31/01/2022** (73) months

Selection: Notes:

Selected using Manual Selection

12170187700	19/10/2017	Time	1357	Vehicles	2	Casualties	1	Slight
E: 461830	N: 430755	First Road:	A 1041	Road Type:	Single carriageway			Speed limit: 30
Junction Detail:	T & Stag Jct			Give way or controlled				Unclassified
Crossing Control Facilities	None within 50m			Daylight				Road surface Dry
Fine without high winds				Special Conditions at Site:	None			
Carriageway Hazards:	None			Place accident reported:	At scene			

Causation Factor:

Participant:

Confidence:

1st:	Inexperienced or learner driver/rider	Vehicle 2	Very Likely
2nd:	Nervous/Uncertain/Panic	Vehicle 2	Very Likely
3rd:	Careless/Reckless/In a hurry	Vehicle 2	Very Likely
4th:	Failed to look properly	Vehicle 1	Possible
5th:	Failed to judge other persons path or speed	Vehicle 2	Very Likely
6th:	Poor turn or manoevre	Vehicle 2	Possible

V1 TRAVELLING SOUTH ON BAWTRY ROAD PULLED OUT OF JUNCTION TURNING RIGHT IN THE PATH OF V2
Occurred on A1041 BAWTRY ROAD AT JUNCTION WITH CEDAR ROAD SELBY

Vehicle Reference	1	Van or Goods 3.5 tonnes mgw and under	Going ahead other
Vehicle movement from	N to S	No tow / articulation	
On main carriageway		No skidding, jack-knifing or overturning	First impact Front
Hit vehicle:		Location at impact	Mid Junction - on roundabout or main roa
Hit object in road	None	Hit off road:	None
Off road:	Did not leave carr	Age of Driver	52
Not hit and run		Breath test	Negative
			Male
			Left hand drive No

Vehicle Reference	2	Motor Cycle over 50 cc and up to 125cc	Turning right
Vehicle movement from	E to N	No tow / articulation	
On main carriageway		No skidding, jack-knifing or overturning	First impact Offside
Hit vehicle:		Location at impact	Entering main road
Hit object in road	None	Hit off road:	None
Off road:	Did not leave carr	Age of Driver	23
Not hit and run		Breath test	Negative
			Male
			Left hand drive No

Casualty Reference:	1	Vehicle:	2	Age:	23	Male	Driver/rider	Severity:	Slight
Seatbelt:	Not Applicable		Not car passenger					Cycle helmet:	Not a cyclist

Accidents between dates **01/01/2016** and **31/01/2022** (73) months

Selection: Notes:

Selected using Manual Selection

12180022261	07/02/2018	Time	1833	Vehicles	1	Casualties	1	Slight
E: 466719	N: 426005	First Road:	A 645	Road Type:	Single carriageway			Speed limit: 60
Junction Detail: Not within 20m of junction				Darkness: no street lighting				Road surface Dry
Crossing Control Facilities: None within 50m				Special Conditions at Site: None				
Fine without high winds				Place accident reported: At scene				
Carriageway Hazards: None								

Causation Factor:

Participant:

Confidence:

1st:	Impaired by alcohol	Vehicle 1	Very Likely
2nd:	Careless/Reckless/In a hurry	Vehicle 1	Very Likely
3rd:	Aggressive driving	Vehicle 1	Very Likely
4th:			
5th:			
6th:			

V1 LOSES CONTROL ON RIGHT HAND BEND LEAVES CARRIAGEWAY AND COLLIDES WITH A TREE
Occurred on A645 BRICKHILL LANE 253 M SOUTH OF MAIN ROAD DRAX SELBY

Vehicle Reference	1	Car	Going ahead right bend
Vehicle movement from	SE to N	No tow / articulation	
On main carriageway		Skidded and overturned	
Hit vehicle:		Location at impact	Not at, or within 20M of Jct
Hit object in road	None	Hit off road:	Tree
Off road:	O/S & rebounded	Age of Driver	37
Not hit and run		Breath test	Positive
			Male
			Left hand drive No

Casualty Reference:	1	Vehicle:	1	Age:	37	Male	Driver/rider	Severity:	Slight
Seatbelt:	Not Applicable					Not car passenger		Cycle helmet:	Not a cyclist

Accidents between dates **01/01/2016** and **31/01/2022** (73) months

Selection: Notes:

Selected using Manual Selection

12180048632	22/03/2018	Time	0915	Vehicles	2	Casualties	2	Slight
E: 464280	N: 426097	First Road:	A 1041	Road Type:	Single carriageway			Speed limit: 40
Junction Detail:	Pri Drive			Give way or controlled				Unclassified 0000
Crossing Control Facilities	None within 50m			Daylight				Road surface Dry
Fine without high winds				Special Conditions at Site:	None			
Carriageway Hazards:	None			Place accident reported:	At scene			

Causation Factor:

Participant:

Confidence:

1st: Dazzling sun
2nd:
3rd:
4th:
5th:
6th:

Vehicle 2

Possible

V1 TRAVELLING TOWARDS SELBY HAS INDICATED AND WAITING TO TURN INTO A DRIVE WAY WHEN IT WAS HIT FROM BEHIND BY V2

Occurred on 4 COUNCIL HOUSES SELBY ROAD CAMBLESFORTH SELBY

Vehicle Reference	1	Car	Waiting to turn right
Vehicle movement from	E to N	No tow / articulation	
On main carriageway		No skidding, jack-knifing or overturning	First impact Back
Hit vehicle:		Location at impact	Mid Junction - on roundabout or main roa
Hit object in road	None	Hit off road:	None
Off road:	Did not leave carr	Age of Driver	28
Not hit and run		Breath test	Not requested
			Male
			Left hand drive No

Casualty Reference:	1	Vehicle:	1	Age:	28	Male	Driver/rider	Severity:	Slight
Seatbelt:	Worn but not independently confirme		Not car passenger					Cycle helmet:	Not a cyclist

Casualty Reference:	2	Vehicle:	1	Age:	26	Female	Passenger	Severity:	Slight
Seatbelt:	Worn but not independently confirme		Front seat					Cycle helmet:	Not a cyclist

Vehicle Reference	2	Car	Going ahead other
Vehicle movement from	E to W	No tow / articulation	
On main carriageway		No skidding, jack-knifing or overturning	First impact Front
Hit vehicle:		Location at impact	Jct Approach
Hit object in road	None	Hit off road:	None
Off road:	Did not leave carr	Age of Driver	62
Not hit and run		Breath test	Not requested
			Male
			Left hand drive No

Accidents between dates 01/01/2016 and 31/01/2022 (73) months

Selection: Notes:

Selected using Manual Selection

12180052397 27/03/2018 Time 0545 Vehicles 1 Casualties 1 Slight
E: 460915 N: 430309 First Road: C 322 Road Type: Single carriageway Speed limit: 30
Junction Detail: Not within 20m of junction
Crossing Control Facilities None within 50m Darkness: no street lighting Road surface Dry
Fine without high winds Special Conditions at Site: None
Carriageway Hazards: None Place accident reported: Elsewhere

Causation Factor:

Participant:

Confidence:

1st: Failed to look properly
2nd: Failed to look properly
3rd:
4th:
5th:
6th:

Vehicle 1
Casualty 1

Possible
Possible

C1 JOGGING IN A NW DIRECTION ON BRAYTON LANE WHEN IS PASSED ON NEAR SIDE FOOTPATH BY V1 WITH A DOG ON A LEAD. V1 CLIPS C1 AND ALTERCATION ENSUES. NO DETAILS EXCHANGED.
Occurred on BRAYTON LANE SELBY BETWEEN THE CANAL AND BAFFAM LANE

Vehicle Reference 1 Pedal Cycle Going ahead other
Vehicle movement from SE to NW No tow / articulation
9 No skidding, jack-knifing or overturning First impact Front
Hit vehicle: Location at impact Not at, or within 20M of Jct
Hit object in road None Hit off road: None
Off road: Did not leave carr Age of Driver 60 Male
Hit and run Breath test Not applicable Left hand drive No

Casualty Reference: 1 Vehicle: 1 Age: 33 Male Pedestrian Severity: Slight
Seatbelt: Not Applicable Not car passenger Cycle helmet: Not a cyclist

On footpath / verge NW bound
In carr back to traffic

Accidents between dates **01/01/2016** and **31/01/2022** (73) months

Selection: Notes:

Selected using Manual Selection

12180097771 02/06/2018 Time 2334 Vehicles 1 Casualties 1 Slight
E: 465638 N: 426099 First Road: A 645 Road Type: Single carriageway Speed limit: 60
Junction Detail: Not within 20m of junction
Crossing Control Facilities None within 50m Daylight Road surface Dry
Fine without high winds Special Conditions at Site: None
Carriageway Hazards: None Place accident reported: At scene

Causation Factor:

Participant:

Confidence:

1st: Animal or object in carriageway
2nd:
3rd:
4th:
5th:
6th:

Vehicle 1

Very Likely

V1 COLLIDES WITH COW
Occurred on A645 CAMBLESFORTH

Vehicle Reference 1	Car	Going ahead other
Vehicle movement from N to S	No tow / articulation	
On main carriageway	No skidding, jack-knifing or overturning	First impact Front
Hit vehicle:	Location at impact Not at, or within 20M of Jct	
Hit object in road Any animal (except ridden horse)	Hit off road: None	
Off road: Did not leave carr	Age of Driver 41	Male
Not hit and run	Breath test Not requested	Left hand drive No

Casualty Reference: 1 Vehicle: 1 Age: 41 Female Passenger Severity: Slight
Seatbelt: Worn but not independently confirmed Front seat Cycle helmet: Not a cyclist

Accidents between dates **01/01/2016** and **31/01/2022** (73) months

Selection: Notes:

Selected using Manual Selection

1800030	08/07/2018	Time	1710	Vehicles	2	Casualties	1	Slight
E: 463335	N: 427153	First Road:	A 1041	Road Type:	Single carriageway			Speed limit: 60
Junction Detail:	T & Stag Jct			Give way or controlled				Unclassified
Crossing Control Facilities	None within 50m			Daylight				Road surface Dry
Fine without high winds				Special Conditions at Site:	None			
Carriageway Hazards:	None			Place accident reported:	Elsewhere			

Causation Factor:

Participant:

Confidence:

1st:
2nd:
3rd:
4th:
5th:
6th:

V1 TRAVELLING NW TURNS RIGHT INTO BARLOW ROAD AND COLLIDES WITH V2 ALSO TRAVELLING NW
Occurred on JUNCTION OF A1041 AND BARLOW ROAD CAMBLESFORTH

Vehicle Reference	1	Pedal Cycle	Turning right
Vehicle movement from	SE to NE	No tow / articulation	
On main carriageway		No skidding, jack-knifing or overturning	First impact Nearside
Hit vehicle:		Location at impact	Mid Junction - on roundabout or main roa
Hit object in road	None	Hit off road:	None
Off road:	Did not leave carr	Age of Driver	15
Not hit and run		Breath test	Not applicable
			Male
			Left hand drive No

Casualty Reference:	1	Vehicle:	1	Age:	15	Male	Driver/rider	Severity:	Slight
Seatbelt:	Not Applicable					Not car passenger		Cycle helmet:	Not known

Vehicle Reference	2	Car	Going ahead other
Vehicle movement from	SE to NW	No tow / articulation	
On main carriageway		No skidding, jack-knifing or overturning	First impact Offside
Hit vehicle:		Location at impact	Mid Junction - on roundabout or main roa
Hit object in road	None	Hit off road:	None
Off road:	Did not leave carr	Age of Driver	27
Not hit and run		Breath test	Driver not contacted
			Male
			Left hand drive No

Accidents between dates **01/01/2016** and **31/01/2022** (73) months

Selection: Notes:

Selected using Manual Selection

1800074	14/07/2018	Time 1455	Vehicles 3	Casualties 1	Slight
E: 464689	N: 424196	First Road: U	Road Type: 2		Speed limit: 30
Junction Detail: Pri Drive			Give way or controlled		Unclassified
Crossing Control Facilities	None within 50m		Daylight		Road surface Dry
Fine without high winds			Special Conditions at Site: None		
Carriageway Hazards: None			Place accident reported: At scene		

Causation Factor:

Participant:

Confidence:

1st: Road layout (eg bend, hill etc.)	Vehicle 1	Very Likely
2nd: Cyclist entering road from pavement	Vehicle 2	Very Likely
3rd: Failed to look properly	Vehicle 2	Very Likely
4th: Swerved	Vehicle 1	Very Likely
5th: Buildings, road signs, street furniture	Vehicle 1	Very Likely
6th:		

V002 ENTERS ROAD FROM CONCEALED DRIVEWAY IN PATH OF V001. V001 SWERVES COLLIDES WITH V002 AND V003 PARKED VEHICLE.

Occurred on PINFOLD LANE CARLTON 50M W OF LOW STREET

Vehicle Reference 1	Car	Going ahead other
Vehicle movement from E to W	No tow / articulation	
On main carriageway	No skidding, jack-knifing or overturning	First impact Front
Hit vehicle:	Location at impact Mid Junction - on roundabout or main roa	
Hit object in road None	Hit off road: None	
Off road: Did not leave carr	Age of Driver 46	Female
Not hit and run	Breath test Negative	Left hand drive No

Vehicle Reference 2	Pedal Cycle	Going ahead other
Vehicle movement from N to S	No tow / articulation	
On main carriageway	No skidding, jack-knifing or overturning	First impact Front
Hit vehicle:	Location at impact Entering main road	
Hit object in road None	Hit off road: None	
Off road: Did not leave carr	Age of Driver 8	Male
Not hit and run	Breath test Not applicable	Left hand drive No

Casualty Reference: 1	Vehicle: 2	Age: 8	Male	Driver/rider	Severity: Slight
Seatbelt: Not Applicable	Not car passenger				Cycle helmet: No

Vehicle Reference 3	Car	Parked
Vehicle movement from Parked to	Parked No tow / articulation	
On main carriageway	No skidding, jack-knifing or overturning	First impact Back
Hit vehicle:	Location at impact Jct Approach	
Hit object in road None	Hit off road: None	
Off road: Did not leave carr	Age of Driver 52	Female
Not hit and run	Breath test Driver not contacted	Left hand drive No

Accidents between dates **01/01/2016** and **31/01/2022** (73) months

Selection: Notes:

Selected using Manual Selection

1901017	01/09/2018	Time	1216	Vehicles	3	Casualties	2	Slight
E: 461827	N: 430751	First Road:	U	Road Type:	Single carriageway			Speed limit: 40
Junction Detail:	T & Stag Jct			Give way or controlled				Unclassified
Crossing Control Facilities	None within 50m			Daylight				Road surface Dry
Fine without high winds				Special Conditions at Site:	None			
Carriageway Hazards:	None			Place accident reported:	At scene			

Causation Factor:

Participant:

Confidence:

1st:	Failed to look properly	Vehicle 1	Very Likely
2nd:	Failed to judge other persons path or speed	Vehicle 1	Possible
3rd:	Careless/Reckless/In a hurry	Vehicle 1	Very Likely
4th:	Inexperienced or learner driver/rider	Vehicle 1	Possible
5th:	Nervous/Uncertain/Panic	Vehicle 1	Possible
6th:	Following too close	Vehicle 1	Possible

V1 INITIALLY WAS STATIONARY AT JCT OF CEDAR ROAD/BAWTRY ROAD, READY TO TURN RIGHT. V3 WAS STATIONARY ON BAWTRY ROAD PLANNING TO TURN RIGHT ON TO CEDAR ROAD. V2 WAS SEEN TRAVELLING ON BAWTRY ROAD TOWARDS THE ROUNDABOUT A63. V1 HAS PULLED OUT ON TO BAWTRY ROAD. V2 SEES THIS AND WITHOUT TIME TO STOP HAS SWERVED TOWARDS CENTRE OF THE ROAD. V1 HAS MADE IMPACT WITH V2. V2 HAS SPUN INTO V3.
Occurred on BAWTRY ROAD JCT WITH CEDAR ROAD SELBY

Vehicle Reference	1	Car	Parked
Vehicle movement from	Parked to	Parked	No tow / articulation
On main carriageway		No skidding, jack-knifing or overturning	First impact Front
Hit vehicle:		Location at impact	Jct Approach
Hit object in road	None	Hit off road:	None
Off road:	Did not leave carr	Age of Driver	20
Not hit and run		Breath test	Negative
			Female
			Left hand drive No

Casualty Reference:	2	Vehicle:	1	Age:	13	Male	Passenger	Severity:	Slight
Seatbelt:			Back seat					Cycle helmet:	Not a cyclist

Vehicle Reference	2	Car	Going ahead other
Vehicle movement from	N to S	No tow / articulation	
On main carriageway		Skidded	First impact Nearside
Hit vehicle:		Location at impact	Mid Junction - on roundabout or main roa
Hit object in road	None	Hit off road:	None
Off road:	Did not leave carr	Age of Driver	50
Not hit and run		Breath test	Negative
			Male
			Left hand drive No

Vehicle Reference	3	Car	Parked
Vehicle movement from	Parked to	Parked	No tow / articulation
On main carriageway		No skidding, jack-knifing or overturning	First impact Front
Hit vehicle:		Location at impact	Jct Approach
Hit object in road	None	Hit off road:	None
Off road:	Did not leave carr	Age of Driver	51
Not hit and run		Breath test	Negative
			Male
			Left hand drive No

Casualty Reference:	3	Vehicle:	3	Age:	77	Female	Passenger	Severity:	Slight
Seatbelt:			Front seat					Cycle helmet:	Not a cyclist

Accidents between dates **01/01/2016** and **31/01/2022** (73) months

Selection: Notes:

Selected using Manual Selection

1900129	17/09/2018	Time	0800	Vehicles	2	Casualties	1	Slight
E: 462065	N: 429459	First Road:	A 1041	Road Type:	Single carriageway			Speed limit: 60
Junction Detail:	T & Stag Jct			Give way or controlled				Unclassified
Crossing Control Facilities	None within 50m			Daylight				Road surface Dry
Fine without high winds				Special Conditions at Site:	None			
Carriageway Hazards:	None			Place accident reported:	Elsewhere			

Causation Factor:

Participant:

Confidence:

1st:
2nd:
3rd:
4th:
5th:
6th:

V002 PULLS OUT OF BARLOW COMMON ROAD ONT0 A1041 IN PATH OF V001. V001 COLLIDES WITH V002.
Occurred on JUNCTION OF A1041 AND BARLOW COMMON ROAD

Vehicle Reference	1	Car	Going ahead other
Vehicle movement from	W to E	No tow / articulation	
On main carriageway		No skidding, jack-knifing or overturning	First impact Front
Hit vehicle:		Location at impact	Mid Junction - on roundabout or main roa
Hit object in road	None	Hit off road:	None
Off road:	Did not leave carr	Age of Driver	53
Not hit and run		Breath test	Driver not contacted
			Female
			Left hand drive No

Casualty Reference:	1	Vehicle:	1	Age:	53	Female	Driver/rider	Severity:	Slight
Seatbelt:	Worn but not independently confirme		Not car passenger					Cycle helmet:	Not a cyclist

Vehicle Reference	2	Van or Goods 3.5 tonnes mgw and under	Turning right
Vehicle movement from	N to E	No tow / articulation	
On main carriageway		No skidding, jack-knifing or overturning	First impact Nearside
Hit vehicle:		Location at impact	Mid Junction - on roundabout or main roa
Hit object in road	None	Hit off road:	None
Off road:	Did not leave carr	Age of Driver	19
Not hit and run		Breath test	Driver not contacted
			Male
			Left hand drive No

Accidents between dates **01/01/2016** and **31/01/2022** (73) months

Selection: Notes:

Selected using Manual Selection

1800357	30/09/2018	Time	2316	Vehicles	1	Casualties	1	Slight
E: 452209	N: 429847	First Road: A	63	Road Type:	Single carriageway			Speed limit: 60
Junction Detail: Not within 20m of junction				Darkness: no street lighting				Road surface Dry
Crossing Control Facilities: None within 50m				Special Conditions at Site: None				
Fine without high winds				Place accident reported: At scene				
Carriageway Hazards: None								

Causation Factor:

Participant:

Confidence:

1st:	Distraction in vehicle	Vehicle 1	Very Likely
2nd:	Inexperienced or learner driver/rider	Vehicle 1	Very Likely
3rd:			
4th:			
5th:			
6th:			

V1 TRAVELLING ALONG A63 FROM HAMBLETON TOWARDS MONK FRYSTON. LEFT THE ROAD AND CAME TO REST FACING THE OPPOSITE DIRECTION TO TRAVEL IN A FIELD TO THE SOUTH OF THE A63. LEAVING ROAD V1 COLLIDED WITH A JUNCTION TO THE LEFT WARNING SIGN. DRIVER COMPLAI

NS RE INJURIES

Occurred on A63 TRAVELLING WEST TOWARDS MONK FRYSTON SELBY

Vehicle Reference	1	Car	Going ahead other
Vehicle movement from	E to W	No tow / articulation	
On main carriageway		Skidded and overturned	First impact Front
Hit vehicle:		Location at impact	Not at, or within 20M of Jct
Hit object in road	None	Hit off road:	Road sign / ATS
Off road:	Nearside	Age of Driver	17
Non-stop, not hit		Breath test	Negative
			Female
			Left hand drive No

Casualty Reference:	1	Vehicle:	1	Age:	17	Female	Driver/rider	Severity:	Slight
Seatbelt:	Worn but not independently confirme	Not car passenger						Cycle helmet:	Not a cyclist

Accidents between dates **01/01/2016** and **31/01/2022** (73) months

Selection: Notes:

Selected using Manual Selection

1800432	22/10/2018	Time	2000	Vehicles	2	Casualties	1	Slight
E: 453623	N: 430226	First Road:	A 63	Road Type:	Single carriageway			Speed limit: 60
Junction Detail:	T & Stag Jct			Give way or controlled				Unclassified
Crossing Control Facilities	None within 50m			Darkness: no street lighting				Road surface Dry
Fine without high winds				Special Conditions at Site:	None			
Carriageway Hazards:	None			Place accident reported:	At scene			

Causation Factor:

Participant:

Confidence:

1st: Failed to look properly
2nd: Poor turn or manoeuvre
3rd:
4th:
5th:
6th:

Vehicle 1
Vehicle 1

Very Likely
Possible

V1 TOWING POTATO HARVESTER IN CONVOY WITH ESCORT VEHICLE. V2 TRAVELLING A63 TOWARDS HAMBLETON WHEN ESCORT VEH HAS PULLED OUT AT JUNC TO THE OFFSIDE TO TRAVEL TOWARDS MONK FRYSTON. V1 TURNED ONTO A63 PULLING INTO PATH OF V2 CAUSING IT TO SWERVE CLIPPI

NG V1

Occurred on A63 HAMBLETON

Vehicle Reference	1	Agricultural vehicle	Turning left
Vehicle movement from	SE to SW	Single trailer	
On main carriageway		No skidding, jack-knifing or overturning	First impact Front
Hit vehicle:		Location at impact	Entering main road
Hit object in road	None	Hit off road:	None
Off road:	Did not leave carr	Age of Driver	23
Not hit and run		Breath test	Not requested
			Male
			Left hand drive No
Vehicle Reference	2	Car	Going ahead other
Vehicle movement from	SW to NE	No tow / articulation	
On main carriageway		Skidded	First impact Front
Hit vehicle:		Location at impact	Jct Approach
Hit object in road	None	Hit off road:	None
Off road:	Nearside	Age of Driver	61
Not hit and run		Breath test	Negative
			Female
			Left hand drive No

Casualty Reference:	1	Vehicle:	2	Age:	61	Female	Driver/rider	Severity:	Slight
Seatbelt:	Worn but not independently confirme	Not car passenger						Cycle helmet:	Not a cyclist

Accidents between dates **01/01/2016** and **31/01/2022** (73) months
Selection: Notes:
Selected using Manual Selection

1800494 23/10/2018 Time 1545 Vehicles 1 Casualties 1 Slight
E: 464794 N: 424241 First Road: A 1041 Road Type: 2 Speed limit: 30
Junction Detail: Not within 20m of junction Unclassified
Crossing Control Facilities None within 50m Road surface Dry
Daylight
Fine without high winds Special Conditions at Site: None
Carriageway Hazards: None Place accident reported: Elsewhere

Causation Factor: Participant: Confidence:

1st:
2nd:
3rd:
4th:
5th:
6th:

C001 WALKING ON PAVEMENT. V001 HITS C001 WITH WING MIRROR.
Occurred on A1041 HIGH STREET CARLTON

Vehicle Reference 1	Car	Going ahead other
Vehicle movement from S to N	No tow / articulation	
On main carriageway	No skidding, jack-knifing or overturning	First impact Nearside
Hit vehicle:	Location at impact Not at, or within 20M of Jct	
Hit object in road None	Hit off road: None	
Off road: Did not leave carr	Age of Driver	Not traced
Hit and run	Breath test Driver not contacted	Left hand drive No

Casualty Reference: 1	Vehicle: 1	Age: 43	Female	Pedestrian	Severity: Slight
Seatbelt: Not Applicable		Not car passenger			Cycle helmet: Not a cyclist
On footpath / verge				S bound	
Movement U/K					

Accidents between dates **01/01/2016** and **31/01/2022** (73) months

Selection: Notes:

Selected using Manual Selection

1900209 16/11/2018 Time 1630 Vehicles 3 Casualties 1 Slight
 E: 462633 N: 428425 First Road: A 1041 Road Type: Single carriageway Speed limit: 30
 Junction Detail: Not within 20m of junction
 Crossing Control Facilities None within 50m Darkness: street lights present and lit Road surface Dry
 Fine without high winds Special Conditions at Site: None
 Carriageway Hazards: None Place accident reported: Elsewhere

Causation Factor:

Participant:

Confidence:

1st:
2nd:
3rd:
4th:
5th:
6th:

V1, V2 AND V3 ALL TRAVELLING NORTH - V3 SLOWS DUE TO A VEHICLE PULLING OUT IN FRONT OF HIM - V1 FAILS TO STOP AND COLLIDES WITH V2 WHO IS PUSHED FORWARD INTO V3
 Occurred on A1041 RAWTRY ROAD SELBY

Vehicle Reference 1	Car	Going ahead other
Vehicle movement from S to N	No tow / articulation	
On main carriageway	No skidding, jack-knifing or overturning	First impact Front
Hit vehicle:	Location at impact Not at, or within 20M of Jct	
Hit object in road None	Hit off road: None	
Off road: Did not leave carr	Age of Driver 18	Male
Not hit and run	Breath test Driver not contacted	Left hand drive No

Vehicle Reference 2	Car	Going ahead other
Vehicle movement from S to N	No tow / articulation	
On main carriageway	No skidding, jack-knifing or overturning	First impact Back
Hit vehicle:	Location at impact Not at, or within 20M of Jct	
Hit object in road None	Hit off road: None	
Off road: Did not leave carr	Age of Driver 20	Male
Not hit and run	Breath test Driver not contacted	Left hand drive No

Vehicle Reference 3	Car	Going ahead other
Vehicle movement from S to N	No tow / articulation	
On main carriageway	No skidding, jack-knifing or overturning	First impact Back
Hit vehicle:	Location at impact Not at, or within 20M of Jct	
Hit object in road None	Hit off road: None	
Off road: Did not leave carr	Age of Driver 38	Male
Not hit and run	Breath test Driver not contacted	Left hand drive No

Casualty Reference: 1	Vehicle: 3	Age: 38	Male	Driver/rider	Severity: Slight
Seatbelt: Worn but not independently confirme	Not car passenger				Cycle helmet: Not a cyclist

Accidents between dates **01/01/2016** and **31/01/2022** (73) months

Selection: Notes:

Selected using Manual Selection

1900215	29/11/2018	Time	2121	Vehicles	3	Casualties	1	Slight
E: 463477	N: 426908	First Road:	A 1041	Road Type:	Single carriageway			Speed limit: 60
Junction Detail:	Pri Drive			Give way or controlled				Unclassified
Crossing Control Facilities	None within 50m			Darkness: no street lighting				Road surface Wet/Damp
Fine with high winds				Special Conditions at Site:	None			
Carriageway Hazards:	None			Place accident reported:	At scene			

Causation Factor:

Participant:

Confidence:

1st: Failed to look properly
2nd:
3rd:
4th:
5th:
6th:

Vehicle 1

Very Likely

V1 TRAVELLING TOWARDS SELBY COLLIDES WITH V2 TRAVELLING IN OPPOSITE DIRECTION V3 THEN COLLIDES WITH V3

Occurred on A1041 SELBY

Vehicle Reference	1	Car	Turning right
Vehicle movement from	S to N	No tow / articulation	
On main carriageway		Skidded	First impact Nearside
Hit vehicle:		Location at impact	Jct Approach
Hit object in road	None	Hit off road:	None
Off road:	O/S	Age of Driver	42
Not hit and run		Breath test	Negative
			Male
			Left hand drive No

Vehicle Reference	2	Car	Going ahead other
Vehicle movement from	N to S	No tow / articulation	
On main carriageway		Skidded	First impact Front
Hit vehicle:		Location at impact	Jct Approach
Hit object in road	None	Hit off road:	None
Off road:	Did not leave carr	Age of Driver	49
Not hit and run		Breath test	Negative
			Female
			Left hand drive No

Casualty Reference:	1	Vehicle:	2	Age:	49	Female	Driver/rider	Severity:	Slight
Seatbelt:	Worn but not independently confirme		Not car passenger					Cycle helmet:	Not a cyclist

Vehicle Reference	3	Car	Going ahead other
Vehicle movement from	N to S	No tow / articulation	
On main carriageway		Skidded	First impact Front
Hit vehicle:		Location at impact	Jct Approach
Hit object in road	None	Hit off road:	None
Off road:	Did not leave carr	Age of Driver	76
Not hit and run		Breath test	Negative
			Female
			Left hand drive No

Accidents between dates **01/01/2016** and **31/01/2022** (73) months

Selection: Notes:

Selected using Manual Selection

1800617 10/12/2018 Time 1529 Vehicles 2 Casualties 3 Serious
E: 449410 N: 429725 First Road: A 162 Road Type: Single carriageway Speed limit: 60
Junction Detail: Not within 20m of junction
Crossing Control Facilities: None within 50m Daylight Road surface Dry
Fine without high winds Special Conditions at Site: None
Carriageway Hazards: None Place accident reported: At scene

Causation Factor:

Participant:

Confidence:

1st:	Impaired by drugs (illicit or medicinal)	Vehicle 1	Possible
2nd:	Driver using mobile phone	Vehicle 1	Possible
3rd:	Failed to look properly	Vehicle 1	Possible
4th:	Poor turn or manoeuvre	Vehicle 1	Possible
5th:			
6th:			

VEH 1 IS A HGV WHICH HAS TRAVELLED A162 TOWARDS A63 MONK FRYSTON, VEH 2 IS A SCHOOL BUS WHICH HAS STOPPED AT BUS STOP. VEH 1 HAS CROSSED THE CENTRAL WHITE LINES AND CRASHED HEAD ON WITH A STATIONARY BUS, PASSENGERS WERE GETTING OFF THE BUS AND HAVE A LSO BEEN HIT BY VEH 1.

Occurred on A162 MONK FRYSTON

Vehicle Reference 1	Van or Goods 3.5 tonnes mgw and under	Going ahead right bend
Vehicle movement from N to S	No tow / articulation	
On main carriageway	No skidding, jack-knifing or overturning	First impact Front
Hit vehicle:	Location at impact Not at, or within 20M of Jct	
Hit object in road None	Hit off road: None	
Off road: Did not leave carr	Age of Driver 25	Male
Not hit and run	Breath test Negative	Left hand drive No

Vehicle Reference 2	Bus or coach	Stopping
Vehicle movement from N to S	No tow / articulation	
On main carriageway	No skidding, jack-knifing or overturning	First impact Front
Hit vehicle:	Location at impact Not at, or within 20M of Jct	
Hit object in road None	Hit off road: None	
Off road: Did not leave carr	Age of Driver 24	Male
Not hit and run	Breath test Negative	Left hand drive No

Casualty Reference: 1	Vehicle: 2	Age: 14	Male	Pedestrian	Severity: Serious
Seatbelt: Not Applicable	Not car passenger				Cycle helmet: Not a cyclist

On footpath / verge Movement U/K Direction Unknown

Casualty Reference: 2	Vehicle: 2	Age: 14	Female	Pedestrian	Severity: Serious
Seatbelt: Not Applicable	Not car passenger				Cycle helmet: Not a cyclist

On footpath / verge Movement U/K Direction Unknown

Casualty Reference: 3	Vehicle: 2	Age: 12	Male	Passenger	Severity: Slight
Seatbelt: Not Applicable	Not car passenger				Cycle helmet: Not a cyclist

Standing bus

Accidents between dates **01/01/2016** and **31/01/2022** (73) months

Selection: Notes:

Selected using Manual Selection

1800649 17/12/2018 Time 1855 Vehicles 3 Casualties 1 Slight
 E: 464760 N: 424129 First Road: A 1041 Road Type: Single carriageway Speed limit: 30
 Junction Detail: Not within 20m of junction
 Crossing Control Facilities None within 50m Darkness: street lights present and lit Road surface Wet/Damp
 Fine without high winds Special Conditions at Site: None
 Carriageway Hazards: None Place accident reported: At scene

Causation Factor:	Participant:	Confidence:
1st: Swerved	Vehicle 1	Very Likely
2nd: Driver using mobile phone	Vehicle 1	Possible
3rd:		
4th:		
5th:		
6th:		

V1 AND V3 ARE TRAVELLING NORTH BOUND V2 TRAVELLING IN THE OPPOSITE DIRECTION V1 SWERVES ACROSS THE ROAD CAUSING V2 TO SPIN INTO V3

Occurred on A1041 HIGH STREET 40M EAST PINFOLD LANE CARLTON

Vehicle Reference 1	Car	Going ahead other
Vehicle movement from S to N	No tow / articulation	
On main carriageway	No skidding, jack-knifing or overturning	First impact Offside
Hit vehicle:	Location at impact Not at, or within 20M of Jct	
Hit object in road None	Hit off road: None	
Off road: Did not leave carr	Age of Driver 33	Male
Not hit and run	Breath test Negative	Left hand drive No

Vehicle Reference 2	Car	Going ahead other
Vehicle movement from N to S	No tow / articulation	
On main carriageway	Skidded	First impact Offside
Hit vehicle:	Location at impact Not at, or within 20M of Jct	
Hit object in road None	Hit off road: None	
Off road: Did not leave carr	Age of Driver 84	Male
Not hit and run	Breath test Negative	Left hand drive No

Casualty Reference: 1	Vehicle: 2	Age: 84	Male	Driver/rider	Severity: Slight
Seatbelt: Worn but not independently confirme	Not car passenger				Cycle helmet: Not a cyclist

Vehicle Reference 3	Car	Going ahead other
Vehicle movement from S to N	No tow / articulation	
On main carriageway	No skidding, jack-knifing or overturning	First impact Offside
Hit vehicle:	Location at impact Not at, or within 20M of Jct	
Hit object in road None	Hit off road: None	
Off road: Did not leave carr	Age of Driver 25	Male
Not hit and run	Breath test Negative	Left hand drive No

Accidents between dates **01/01/2016** and **31/01/2022** (73) months

Selection: Notes:

Selected using Manual Selection

1900033	08/01/2019	Time	0940	Vehicles	1	Casualties	1	Slight
E: 464830	N: 424720	First Road:	A 1041	Road Type:	Single carriageway			Speed limit: 30
Junction Detail:	Pri Drive			Give way or controlled				Unclassified
Crossing Control Facilities	Pelican, puffin, toucan etc.			Daylight				Road surface Dry
Fine without high winds				Special Conditions at Site:	None			
Carriageway Hazards:	None			Place accident reported:	At scene			

Causation Factor:

Participant:

Confidence:

1st:	Dazzling sun	Vehicle 1	Very Likely
2nd:	Poor turn or manoevre	Vehicle 1	Very Likely
3rd:			
4th:			
5th:			
6th:			

V001 PULLS INTO BUS STOP COLLIDES WITH CANOPY AND BREAKS OFF NEARSIDE WING MIRROR WHICH FALLS ONTO C001

Occurred on A1041 STATION ROAD CARLTON GOOLE OUTSIDE THE HOLY FAMILY CATHOLIC HIGH SCHOOL

Vehicle Reference	1	Bus or coach	Stopping
Vehicle movement from	N to S	No tow / articulation	
On lay-by or hard shoulder		No skidding, jack-knifing or overturning	First impact Nearside
Hit vehicle:		Location at impact	Leaving main road
Hit object in road	None	Hit off road:	Bus stop / shelter
Off road:	Nearside	Age of Driver	53
Not hit and run		Breath test	Negative
			Male
			Left hand drive No

Casualty Reference:	1	Vehicle:	1	Age:	71	Male	Pedestrian	Severity:	Slight
Seatbelt:	Not Applicable					Not car passenger		Cycle helmet:	Not a cyclist

On footpath / verge	Standing still
Movement U/K	

Accidents between dates **01/01/2016** and **31/01/2022** (73) months

Selection: Notes:

Selected using Manual Selection

1900236	28/01/2019	Time	1110	Vehicles	2	Casualties	1	Slight
E: 464748	N: 423804	First Road: A	1041	Road Type:	Single carriageway			Speed limit: 30
Junction Detail: Not within 20m of junction				Daylight				Unclassified
Crossing Control Facilities: None within 50m				Special Conditions at Site: None				Road surface Dry
Fine without high winds				Place accident reported: At scene				
Carriageway Hazards: None								

Causation Factor:

Participant:

Confidence:

1st: Failed to look properly
2nd: Dazzling sun
3rd:
4th:
5th:
6th:

Vehicle 1
Vehicle 1

Possible
Possible

V2 PARKED V1 COLLIDES WITH REAR OF V2
Occurred on A1041 OUTSIDE NO. 2 HIGH STREET CARLTON GOOLE

Vehicle Reference	1	Car	Going ahead other
Vehicle movement from	W to E	No tow / articulation	
On main carriageway		No skidding, jack-knifing or overturning	First impact Nearside
Hit vehicle:		Location at impact Not at, or within 20M of Jct	
Hit object in road	None	Hit off road: None	
Off road: Did not leave carr		Age of Driver 22	Female
Not hit and run		Breath test Negative	Left hand drive No

Casualty Reference:	1	Vehicle:	1	Age:	1	Female	Passenger	Severity:	Slight
Seatbelt:	Worn but not independently confirme			Back seat				Cycle helmet:	Not a cyclist

Vehicle Reference	2	Van or Goods 3.5 tonnes mgw and under	Parked
Vehicle movement from	Parked to	Parked No tow / articulation	
On main carriageway		No skidding, jack-knifing or overturning	First impact Back
Hit vehicle:		Location at impact Not at, or within 20M of Jct	
Hit object in road	None	Hit off road: None	
Off road: Did not leave carr		Age of Driver 49	Male
Not hit and run		Breath test Not requested	Left hand drive No

Accidents between dates **01/01/2016** and **31/01/2022** (73) months

Selection: Notes:

Selected using Manual Selection

1900661	21/02/2019	Time	1730	Vehicles	2	Casualties	1	Slight
E: 464594	N: 425961	First Road:	A 1041	Road Type:	Single carriageway			Speed limit: 40
Junction Detail:	T & Stag Jct			Give way or controlled				Unclassified
Crossing Control Facilities	None within 50m			Daylight				Road surface Dry
Fine without high winds				Special Conditions at Site:	None			
Carriageway Hazards:	None			Place accident reported:	Elsewhere			

Causation Factor:

Participant:

Confidence:

1st:
2nd:
3rd:
4th:
5th:
6th:

V001 TRAVELLING ALONG A1041 CAMBLESFORTH, V002 FAILS TO STOP AT THE JUNCTION OF BRIGG LANE AND COLLIDES WITH V001. V002 INITIALLY DRIVES AWAY BUT THEN RETURNS TO SCENE.
Occurred on A1041 NEAR JUNCTION OF BRIGG LANE

Vehicle Reference	1	Motorcycle over 500cc	Going ahead right bend
Vehicle movement from	S to NE	No tow / articulation	
On main carriageway		Skidded	First impact Front
Hit vehicle:		Location at impact	Jct Approach
Hit object in road	None	Hit off road:	None
Off road:	Did not leave carr	Age of Driver	34
Not hit and run		Breath test	Driver not contacted
			Male
			Left hand drive No

Casualty Reference:	1	Vehicle:	1	Age:	34	Male	Driver/rider	Severity:	Slight
Seatbelt:	Not Applicable					Not car passenger		Cycle helmet:	Not a cyclist

Vehicle Reference	2	Car	Turning right
Vehicle movement from	NW to S	No tow / articulation	
On main carriageway		No skidding, jack-knifing or overturning	First impact Offside
Hit vehicle:		Location at impact	Entering main road
Hit object in road	None	Hit off road:	None
Off road:	Did not leave carr	Age of Driver	85
Hit and run		Breath test	Driver not contacted
			Male
			Left hand drive No

Accidents between dates 01/01/2016 and 31/01/2022 (73) months

Selection: Notes:

Selected using Manual Selection

1900471	22/02/2019	Time	1557	Vehicles	1	Casualties	1	Slight
E: 451134	N: 429597	First Road:	U	Road Type:	Single carriageway		Speed limit:	60
Junction Detail:	T & Stag Jct			Give way or controlled			A	63
Crossing Control Facilities	None within 50m			Daylight			Road surface	Dry
Fine without high winds				Special Conditions at Site:	None			
Carriageway Hazards:	None			Place accident reported:	At scene			

Causation Factor:

Participant:

Confidence:

1st: Sudden braking
2nd:
3rd:
4th:
5th:
6th:

Vehicle 1

Very Likely

V001 BRAKES AS TURNS LEFT INTO AUSTERFIELD ROAD LOSES CONTROL AND RIDER FALLS FROM VEHICLE
Occurred on JUNCTION OF AUSTFIELD LANE AND A63 SELBY ROAD YORK

Vehicle Reference	1	Motor Cycle over 125 cc and up to 500cc	Turning left
Vehicle movement from	E to S	No tow / articulation	
On main carriageway		No skidding, jack-knifing or overturning	First impact Did not impact
Hit vehicle:		Location at impact	Mid Junction - on roundabout or main roa
Hit object in road	None	Hit off road:	None
Off road:	Did not leave carr	Age of Driver	52
Not hit and run		Breath test	Negative
			Male
			Left hand drive No

Casualty Reference: 1
Seatbelt: Not Applicable

Vehicle: 1 Age: 52 Male
Not car passenger

Driver/rider

Severity: Slight
Cycle helmet: Not a cyclist

Accidents between dates **01/01/2016** and **31/01/2022** (73) months

Selection: Notes:

Selected using Manual Selection

1900334	26/02/2019	Time	1220	Vehicles	1	Casualties	1	Slight
E: 464808	N: 424430	First Road:	A 1041	Road Type:	Single carriageway			Speed limit: 30
Junction Detail:	T & Stag Jct			Give way or controlled				Unclassified
Crossing Control Facilities	Pelican, puffin, toucan etc.			Daylight				Road surface Dry
Fine without high winds				Special Conditions at Site:	None			
Carriageway Hazards:	Any animal in carriageway (except ridden horse)			Place accident reported:	At scene			

Causation Factor:

Participant:

Confidence:

1st: Animal or object in carriageway
2nd:
3rd:
4th:
5th:
6th:

Casualty 1

Very Likely

V001 IS TRAVELLING SOUTHBOUND ALONG A1041, CASUALTY 001 IS WALKING HIS DOG ON A LEAD IN THE SAME DIRECTION ON THE FOOTPATH. C001'S DOG DARTS INTO THE CARRIAGEWAY INTO THE PATH OF V001. THE DOGS LEAD CAUSES C001 TO FALL OVER CAUSING INJURY.
Occurred on A1041 STATION ROAD HIGH STREET

Vehicle Reference	1	Car	Going ahead other
Vehicle movement from	N to S	No tow / articulation	First impact Front
On main carriageway		No skidding, jack-knifing or overturning	
Hit vehicle:		Location at impact	Mid Junction - on roundabout or main roa
Hit object in road	Any animal (except ridden horse)	Hit off road:	None
Off road:	Did not leave carr	Age of Driver	65
Not hit and run		Breath test	Negative
			Male
			Left hand drive No

Casualty Reference:	1	Vehicle:	1	Age:	61	Male	Pedestrian	Severity:	Slight
Seatbelt:	Not Applicable		Not car passenger					Cycle helmet:	Not a cyclist

On footpath / verge	S bound
Movement U/K	

Accidents between dates **01/01/2016** and **31/01/2022** (73) months

Selection: Notes:

Selected using Manual Selection

1900596	22/04/2019	Time	1053	Vehicles	2	Casualties	1	Slight
E: 459376	N: 429719	First Road:	A 63	Road Type:	Single carriageway			Speed limit: 60
Junction Detail:	Other			Give way or controlled				Unclassified
Crossing Control Facilities	None within 50m			Daylight				Road surface Dry
Fine without high winds				Special Conditions at Site:	None			
Carriageway Hazards:	None			Place accident reported:	At scene			

Causation Factor:

Participant:

Confidence:

1st:	Failed to look properly	Vehicle 1	Possible
2nd:	Failed to judge other persons path or speed	Vehicle 1	Possible
3rd:	Poor turn or manoeuvre	Vehicle 1	Very Likely
4th:	Failed to judge other persons path or speed	Vehicle 2	Possible
5th:			
6th:			

V001 TURNS RIGHT OUT OF LAYBY ONTO A63 AND COLLIDES WITH V002
Occurred on A63 THORPE WILLOUGHBY 800M EAST OF GATEFORTH NEW ROAD

Vehicle Reference	1	Car	Turning right
Vehicle movement from	S to E	No tow / articulation	
On main carriageway		No skidding, jack-knifing or overturning	First impact Front
Hit vehicle:		Location at impact	Mid Junction - on roundabout or main roa
Hit object in road	None	Hit off road:	None
Off road:	Did not leave carr	Age of Driver	73
Not hit and run		Breath test	Negative
			Male
			Left hand drive No

Vehicle Reference	2	Car	Going ahead other
Vehicle movement from	E to W	No tow / articulation	
On main carriageway		No skidding, jack-knifing or overturning	First impact Nearside
Hit vehicle:		Location at impact	Mid Junction - on roundabout or main roa
Hit object in road	None	Hit off road:	None
Off road:	Did not leave carr	Age of Driver	45
Not hit and run		Breath test	Negative
			Male
			Left hand drive No

Casualty Reference:	1	Vehicle:	2	Age:	49	Female	Passenger	Severity:	Slight
Seatbelt:	Worn but not independently confirme	Front seat						Cycle helmet:	Not a cyclist

Accidents between dates **01/01/2016** and **31/01/2022** (73) months

Selection: Notes:

Selected using Manual Selection

1900896 13/06/2019 Time 0840 Vehicles 1 Casualties 1 Slight
 E: 464816 N: 424575 First Road: A 1041 Road Type: Single carriageway Speed limit: 30
 Junction Detail: Not within 20m of junction
 Crossing Control Facilities None within 50m Daylight Road surface Dry
 Fine without high winds Special Conditions at Site: None
 Carriageway Hazards: None Place accident reported: At scene

Causation Factor:

Participant:

Confidence:

1st: Dangerous action in carriageway	Casualty 1	Very Likely
2nd: Crossed road masked by stationary veh	Casualty 1	Very Likely
3rd: Failed to judge vehicles path or speed	Casualty 1	Possible
4th: Failed to look properly	Casualty 1	Possible
5th:		
6th:		

C001 CROSSES ROAD IN PATH OF V001. V001 COLLIDES WITH C001.
 Occurred on OUTSIDE NO. 2 STATION ROAD CARLTON GOOLE

Vehicle Reference 1	Car	Going ahead other
Vehicle movement from S to N	No tow / articulation	
On main carriageway	No skidding, jack-knifing or overturning	First impact Nearside
Hit vehicle:	Location at impact Not at, or within 20M of Jct	
Hit object in road None	Hit off road: None	
Off road: Did not leave carr	Age of Driver 44	Male
Not hit and run	Breath test Not requested	Left hand drive No

Casualty Reference: 1	Vehicle: 1	Age: 15	Male	Pedestrian	Severity: Slight
Seatbelt: Not Applicable	Not car passenger				Cycle helmet: Not a cyclist
In carr elsewhere	E bound				
Driver's nearside					

Accidents between dates **01/01/2016** and **31/01/2022** (73) months
 Selection: Notes:
 Selected using Manual Selection

1900912	20/06/2019	Time	1545	Vehicles	2	Casualties	1	Slight
E: 466441	N: 426400	First Road:	A 645	Road Type:	Single carriageway			Speed limit: 60
Junction Detail:	T & Stag Jct			Give way or controlled				Unclassified
Crossing Control Facilities	None within 50m			Daylight				Road surface Dry
Fine without high winds				Special Conditions at Site:	None			
Carriageway Hazards:	None			Place accident reported:	At scene			

Causation Factor:	Participant:	Confidence:
1st: Buildings, road signs, street furniture	Vehicle 1	Very Likely
2nd: Vehicle blind spot	Vehicle 1	Very Likely
3rd: Failed to look properly	Vehicle 1	Possible
4th:		
5th:		
6th:		

V001 WAS LEAVING DRAX POWER STATION VIA THE SOUTH GATE ACCESS ON TO THE A645, TURNING LEFT. V002 TRAVELLING ALONG THE A645 GOING TO PASS THE SOUTH GATE ACCESS WHEN V001 PULLS OUT AND COLLIDES WITH V002.
 Occurred on THE SOUTH GATE DRAX POWER STATION JUNCTION WITH A645

Vehicle Reference	1	Car	Turning left
Vehicle movement from	N to E	No tow / articulation	
On main carriageway		No skidding, jack-knifing or overturning	First impact Front
Hit vehicle:		Location at impact	Entering main road
Hit object in road	None	Hit off road:	None
Off road:	Did not leave carr	Age of Driver	48
Not hit and run		Breath test	Negative
			Male
			Left hand drive No

Vehicle Reference	2	Pedal Cycle	Going ahead other
Vehicle movement from	W to E	No tow / articulation	
On main carriageway		No skidding, jack-knifing or overturning	First impact Nearside
Hit vehicle:		Location at impact	Mid Junction - on roundabout or main roa
Hit object in road	None	Hit off road:	None
Off road:	Did not leave carr	Age of Driver	42
Not hit and run		Breath test	Not applicable
			Male
			Left hand drive No

Casualty Reference:	1	Vehicle:	2	Age:	42	Male	Driver/rider	Severity:	Slight
Seatbelt:	Not Applicable					Not car passenger		Cycle helmet:	Yes

Accidents between dates **01/01/2016** and **31/01/2022** (73) months

Selection: Notes:

Selected using Manual Selection

1900968	19/07/2019	Time	1230	Vehicles	2	Casualties	1	Slight
E: 464714	N: 423471	First Road:	A 1041	Road Type:	2			Speed limit: 30
Junction Detail:	Other			Give way or controlled				Unclassified
Crossing Control Facilities	None within 50m			Daylight				Road surface Wet/Damp
Raining without high winds				Special Conditions at Site:	None			
Carriageway Hazards:	None			Place accident reported:	At scene			

Causation Factor:

Participant:

Confidence:

1st:	Slippery road (due to weather)	Vehicle 2	Possible
2nd:	Travelling too fast for conditions	Vehicle 1	Very Likely
3rd:	Swerved	Vehicle 1	Very Likely
4th:	Sudden braking	Vehicle 2	Very Likely
5th:	Loss of control	Vehicle 2	Very Likely
6th:	Rain, sleet, snow, or fog	Vehicle 2	Very Likely

V001 HAS BEEN TRAVELLING ON A1041, V002 HAS EMERGED FROM SMALL JUNCTION ENTRANCE TO CARLTON TOWERS. V002 HAS PULLED OUTIN FRONT OF V001 WHO HAS SWERVED TO AVOID COLLIDING AND ENDED UP IN A RESIDENTIAL FENCE.

Occurred on ON THE A1041 OUTSIDE CARLTON TOWERS ENTRANCE

Vehicle Reference	1	Car	Going ahead other
Vehicle movement from	S to N	No tow / articulation	
On main carriageway		No skidding, jack-knifing or overturning	First impact Nearside
Hit vehicle:		Location at impact Jct Approach	
Hit object in road	None	Hit off road: Wall or fence	
Off road:	Nearside	Age of Driver 34	Male
Not hit and run		Breath test Negative	Left hand drive No

Vehicle Reference	2	Van or Goods 3.5 tonnes mgw and under	Starting
Vehicle movement from	E to N	No tow / articulation	
Leaving lay-by or hard shoulder		No skidding, jack-knifing or overturning	First impact Nearside
Hit vehicle:		Location at impact Entering main road	
Hit object in road	None	Hit off road: None	
Off road:	Did not leave carr	Age of Driver 20	Male
Not hit and run		Breath test Negative	Left hand drive No

Casualty Reference:	1	Vehicle:	2	Age:	20	Male	Driver/rider	Severity:	Slight
Seatbelt:	Unknown					Not car passenger		Cycle helmet:	Not a cyclist

Accidents between dates **01/01/2016** and **31/01/2022** (73) months

Selection: Notes:

Selected using Manual Selection

1901172	24/07/2019	Time	1445	Vehicles	2	Casualties	1	Slight
E: 461824	N: 430166	First Road:	A 1041	Road Type:	1	Speed limit:	60	A 63
Junction Detail:	T & Stag Jct			Give way or controlled		Daylight		Road surface Dry
Crossing Control Facilities	Central reservation			Special Conditions at Site:	None	Place accident reported:	Elsewhere	
Fine without high winds								
Carriageway Hazards:	None							

Causation Factor:

Participant:

Confidence:

1st:
2nd:
3rd:
4th:
5th:
6th:

V002 IS WAITING AT THE JUNCTION TO TURN LEFT ONTO A1041, V001 APPROACHES BEHIND EXPECTING V002 TO MOVE OFF BUT COLLIDES WITH THE REAR OF V002.

Occurred on AT JUNCTION A1041 AND BRAYTON LANE SELBY

Vehicle Reference	1	Car	Waiting to turn left
Vehicle movement from	W to E	No tow / articulation	First impact Front
On main carriageway		No skidding, jack-knifing or overturning	
Hit vehicle:		Location at impact Jct Approach	
Hit object in road	None	Hit off road: None	
Off road: Did not leave carr		Age of Driver 28	Male
Not hit and run		Breath test Driver not contacted	Left hand drive No

Vehicle Reference	2	Car	Waiting to turn left
Vehicle movement from	W to E	No tow / articulation	First impact Back
On main carriageway		No skidding, jack-knifing or overturning	
Hit vehicle:		Location at impact Jct Approach	
Hit object in road	Kerb	Hit off road: Oth perm objects	
Off road: Straight ahead at Jun		Age of Driver 56	Female
Not hit and run		Breath test Driver not contacted	Left hand drive No

Casualty Reference:	1	Vehicle:	2	Age:	56	Female	Driver/rider	Severity:	Slight
Seatbelt:	Worn but not independently confirme	Not car passenger						Cycle helmet:	Not a cyclist

Accidents between dates **01/01/2016** and **31/01/2022** (73) months

Selection: Notes:

Selected using Manual Selection

1901222	24/08/2019	Time	1840	Vehicles	2	Casualties	1	Slight
E: 464844	N: 425119	First Road:	A 1041	Road Type:	Single carriageway			Speed limit: 60
Junction Detail: Not within 20m of junction				Daylight				Unclassified
Crossing Control Facilities: None within 50m				Special Conditions at Site: None				Road surface Dry
Fine without high winds				Place accident reported: At scene				
Carriageway Hazards: None								

Causation Factor:

Participant:

Confidence:

1st: Overloaded or poorly loaded vehicle or trailer
 2nd: Road layout (eg bend, hill crest)
 3rd:
 4th:
 5th:
 6th:

Vehicle 2
 Vehicle 1

Very Likely
 Possible

V001 TRAVELLING NORTH OVER RAILWAY BRIDGE V002 TRAVELLING SOUTH. LOAD OF WOOD ON V002 OVERHANGING AND COLLIDES WITH WINDSCREEN OF V001
 Occurred on A1041 RAILWAY BRIDGE CARLTON SELBY

Vehicle Reference	1	Bus or coach	Going ahead other
Vehicle movement from	S to N	No tow / articulation	
On main carriageway		No skidding, jack-knifing or overturning	First impact Front
Hit vehicle:		Location at impact	Not at, or within 20M of Jct
Hit object in road	None	Hit off road:	None
Off road:	Did not leave carr	Age of Driver	51
Not hit and run		Breath test	Negative
			Female
			Left hand drive No

Casualty Reference:	1	Vehicle:	1	Age:	51	Female	Driver/rider	Severity:	Slight
Seatbelt:	Worn but not independently confirme	Not car passenger						Cycle helmet:	Not a cyclist

Vehicle Reference	2	Van or Goods 3.5 tonnes mgw and under	Going ahead other
Vehicle movement from	N to S	No tow / articulation	
On main carriageway		No skidding, jack-knifing or overturning	First impact Did not impact
Hit vehicle:		Location at impact	Not at, or within 20M of Jct
Hit object in road	None	Hit off road:	None
Off road:	Did not leave carr	Age of Driver	
Non-stop, not hit		Breath test	Driver not contacted
			Not traced
			Left hand drive No

Accidents between dates **01/01/2016** and **31/01/2022** (73) months

Selection: Notes:

Selected using Manual Selection

1901269 29/08/2019 Time 1745 Vehicles 3 Casualties 4 Slight
 E: 462041 N: 429511 First Road: A 1041 Road Type: Single carriageway Speed limit: 60
 Junction Detail: Not within 20m of junction Unclassified
 Crossing Control Facilities None within 50m Daylight Road surface Dry
 Fine without high winds Special Conditions at Site: None
 Carriageway Hazards: None Place accident reported: At scene

Causation Factor:

Participant:

Confidence:

1st:	Distraction in vehicle	Vehicle 1	Possible
2nd:	Distraction outside vehicle	Vehicle 1	Possible
3rd:	Swerved	Vehicle 1	Very Likely
4th:	Poor turn or manoeuvre	Vehicle 1	Possible
5th:			
6th:			

V001 TRAVELLING NORTH HAS CROSSED TO OPPOSITE CARRIAGEWAY AND COLLIDED WITH V002 CAUSING V002 TO SPIN AND COLLIDE WITH V003

Occurred on A1041 25M NORTH OF BARLOW COMMON ROAD CAMBLESFORTH

Vehicle Reference	1	Car	Going ahead right bend
Vehicle movement from	S to N	No tow / articulation	
On main carriageway		Skidded	First impact Offside
Hit vehicle:		Location at impact	Not at, or within 20M of Jct
Hit object in road	None	Hit off road:	None
Off road:	Did not leave carr	Age of Driver	61
Not hit and run		Breath test	Negative
			Male
			Left hand drive No

Casualty Reference:	1	Vehicle:	1	Age:	61	Male	Driver/rider	Severity:	Slight
Seatbelt:	Unknown							Cycle helmet:	Not a cyclist

Vehicle Reference	2	Car	Going ahead other
Vehicle movement from	N to S	No tow / articulation	
On main carriageway		Skidded	First impact Nearside
Hit vehicle:		Location at impact	Not at, or within 20M of Jct
Hit object in road	None	Hit off road:	None
Off road:	Did not leave carr	Age of Driver	46
Not hit and run		Breath test	Negative
			Female
			Left hand drive No

Casualty Reference:	4	Vehicle:	2	Age:	46	Female	Driver/rider	Severity:	Slight
Seatbelt:	Unknown							Cycle helmet:	Not a cyclist

Vehicle Reference	3	Car	Going ahead other
Vehicle movement from	S to N	No tow / articulation	
On main carriageway		Skidded	First impact Offside
Hit vehicle:		Location at impact	Not at, or within 20M of Jct
Hit object in road	None	Hit off road:	None
Off road:	O/S	Age of Driver	48
Not hit and run		Breath test	Negative
			Male
			Left hand drive No

Casualty Reference:	2	Vehicle:	3	Age:	48	Male	Driver/rider	Severity:	Slight
Seatbelt:	Unknown							Cycle helmet:	Not a cyclist

Casualty Reference:	3	Vehicle:	3	Age:	19	Female	Passenger	Severity:	Slight
Seatbelt:	Unknown							Cycle helmet:	Not a cyclist

Accidents between dates **01/01/2016** and **31/01/2022** (73) months

Selection: Notes:

Selected using Manual Selection

1901394	20/09/2019	Time	1030	Vehicles	2	Casualties	2	Slight
E: 463817	N: 426328	First Road:	U	Road Type:	Single carriageway			Speed limit: 40
Junction Detail:	Junction more than 4 arms			Give way or controlled				Unclassified
Crossing Control Facilities	None within 50m			Daylight				Road surface Dry
Fine without high winds				Special Conditions at Site:	None			
Carriageway Hazards:	None			Place accident reported:	Elsewhere			

Causation Factor:

Participant:

Confidence:

1st:
2nd:
3rd:
4th:
5th:
6th:

V2 STATIONARY WAITING TO TURN RIGHT V1 HAS COLLIDED WITH THE REAR OF V2
Occurred on SELBY ROAD AT JUNCTION WITH HARDENSHAW LANE CAMBLEFORTH SELBY

Vehicle Reference	1	Car	Going ahead other
Vehicle movement from	S to N	No tow / articulation	
On main carriageway		No skidding, jack-knifing or overturning	First impact Back
Hit vehicle:		Location at impact Jct Approach	
Hit object in road	None	Hit off road: None	
Off road: Did not leave carr		Age of Driver 24	Female
Not hit and run		Breath test Driver not contacted	Left hand drive No

Casualty Reference:	1	Vehicle:	1	Age:	24	Female	Driver/rider	Severity:	Slight
Seatbelt:	Unknown					Not car passenger		Cycle helmet:	Not a cyclist

Vehicle Reference	2	Car	Waiting to turn right
Vehicle movement from	S to E	No tow / articulation	
On main carriageway		No skidding, jack-knifing or overturning	First impact Front
Hit vehicle:		Location at impact Jct Approach	
Hit object in road	None	Hit off road: None	
Off road: Did not leave carr		Age of Driver 23	Female
Not hit and run		Breath test Driver not contacted	Left hand drive No

Casualty Reference:	2	Vehicle:	2	Age:	23	Female	Driver/rider	Severity:	Slight
Seatbelt:	Unknown					Not car passenger		Cycle helmet:	Not a cyclist

Accidents between dates **01/01/2016** and **31/01/2022** (73) months

Selection: Notes:

Selected using Manual Selection

2000044	28/11/2019	Time	1710	Vehicles	2	Casualties	2	Slight
E: 461594	N: 430562	First Road:	A 1041	Road Type:	Single carriageway			Speed limit: 40
Junction Detail:	T & Stag Jct			Give way or controlled				Unclassified
Crossing Control Facilities	None within 50m			Darkness: street lights present and lit				Road surface Wet/Damp
Fine without high winds				Special Conditions at Site:	None			
Carriageway Hazards:	None			Place accident reported:	At scene			

Causation Factor:

Participant:

Confidence:

1st: Failed to look properly
2nd: Failed to judge other persons path or speed
3rd: Failed to signal/Misleading signal
4th:
5th:
6th:

Vehicle 1
Vehicle 1
Vehicle 2

Very Likely
Possible
Possible

V1 PULLED OUT OF JUNCTION AND INTO THE PATH OF ONCOMING V2
Occurred on A1041 BAWTRY ROAD AT JUNCTION WITH OAKNEY WOOD ROAD SELBY

Vehicle Reference	1	Car	Starting
Vehicle movement from	W to E	No tow / articulation	
On main carriageway		No skidding, jack-knifing or overturning	First impact Offside
Hit vehicle:		Location at impact	Entering main road
Hit object in road	None	Hit off road:	None
Off road:	Did not leave carr	Age of Driver	35
Not hit and run		Breath test	Negative
			Female
			Left hand drive No

Casualty Reference:	1	Vehicle:	1	Age:	35	Female	Driver/rider	Severity:	Slight
Seatbelt:	Unknown					Not car passenger		Cycle helmet:	Not a cyclist

Vehicle Reference	2	Car	Going ahead other
Vehicle movement from	S to N	No tow / articulation	
On main carriageway		No skidding, jack-knifing or overturning	First impact Front
Hit vehicle:		Location at impact	Jct Approach
Hit object in road	None	Hit off road:	None
Off road:	Did not leave carr	Age of Driver	26
Not hit and run		Breath test	Negative
			Female
			Left hand drive No

Casualty Reference:	2	Vehicle:	2	Age:	26	Female	Driver/rider	Severity:	Slight
Seatbelt:	Unknown					Not car passenger		Cycle helmet:	Not a cyclist

Accidents between dates **01/01/2016** and **31/01/2022** (73) months

Selection: Notes:

Selected using Manual Selection

2000265	21/02/2020	Time	1440	Vehicles	2	Casualties	3	Slight
E: 456097	N: 430741	First Road:	A 63	Road Type:	Single carriageway			Speed limit: 60
Junction Detail:	T & Stag Jct			Give way or controlled				Unclassified
Crossing Control Facilities	None within 50m			Daylight				Road surface Dry
Fine without high winds				Special Conditions at Site:	None			
Carriageway Hazards:	None			Place accident reported:	At scene			

Causation Factor:

Participant:

Confidence:

1st:	Failed to judge other persons path or speed	Vehicle 1	Very Likely
2nd:	Road layout (eg bend, hill crest)	Vehicle 1	Very Likely
3rd:	Road layout (eg bend, hill etc.)	Vehicle 1	Very Likely
4th:	Travelling too fast for conditions	Vehicle 1	Very Likely
5th:			
6th:			

V002 SLOWS TO TURN LEFT ONTO MORRETS LANE FROM A63. V001 FAILS TO SLOW DOWN AND COLLIDES WITH REAR OF V002.

Occurred on JUNCTION OF A63 AND MORRETS LANE HAMBLETON SELBY

Vehicle Reference	1	Van or Goods 3.5 tonnes mgw and under	Going ahead right bend
Vehicle movement from	E to NW	No tow / articulation	
On main carriageway		No skidding, jack-knifing or overturning	First impact Front
Hit vehicle:		Location at impact Jct Approach	
Hit object in road	None	Hit off road: None	
Off road: Did not leave carr		Age of Driver 27	Male
Not hit and run		Breath test Negative	Left hand drive No

Vehicle Reference	2	Car	Turning left
Vehicle movement from	E to SW	No tow / articulation	
On main carriageway		No skidding, jack-knifing or overturning	First impact Back
Hit vehicle:		Location at impact Jct Approach	
Hit object in road	None	Hit off road: None	
Off road: Did not leave carr		Age of Driver 31	Female
Not hit and run		Breath test Negative	Left hand drive No

Casualty Reference:	1	Vehicle:	2	Age:	31	Female	Driver/rider	Severity:	Slight
Seatbelt:	Worn but not independently confirme		Not car passenger					Cycle helmet:	Not a cyclist

Casualty Reference:	2	Vehicle:	2	Age:	7	Female	Passenger	Severity:	Slight
Seatbelt:	Worn but not independently confirme		Back seat					Cycle helmet:	Not a cyclist

Casualty Reference:	3	Vehicle:	2	Age:	5	Female	Passenger	Severity:	Slight
Seatbelt:	Worn but not independently confirme		Front seat					Cycle helmet:	Not a cyclist

Accidents between dates 01/01/2016 and 31/01/2022 (73) months

Selection: Notes:

Selected using Manual Selection

2000367 22/03/2020 Time 2003 Vehicles 1 Casualties 1 Fatal
E: 464775 N: 423591 First Road: A 1041 Road Type: Single carriageway Speed limit: 40
Junction Detail: Not within 20m of junction
Crossing Control Facilities None within 50m Darkness: street lights present and lit Road surface Dry
Fine without high winds Special Conditions at Site: None
Carriageway Hazards: None Place accident reported: At scene

Causation Factor:

Participant:

Confidence:

1st: Exceeding speed limit
2nd: Loss of control
3rd:
4th:
5th:
6th:

Vehicle 1
Vehicle 1
Very Likely
Very Likely

V1 TRAVELLING A1041 CARLTON TOWARDS SNAITH LOOSES CONTROL ON BEND COMES OFF MOTORCYCLE AND COLLIDES WITH WALL

Occurred on A1041 HIGH STREET 180 METRES EAST OF HEPWORTHS LANE CARLTON

Vehicle Reference 1	Motorcycle over 500cc	Going ahead right bend
Vehicle movement from W to E	No tow / articulation	
On main carriageway	No skidding, jack-knifing or overturning	First impact Nearside
Hit vehicle:	Location at impact Not at, or within 20M of Jct	
Hit object in road None	Hit off road: Wall or fence	
Off road: Nearside & rebounded	Age of Driver 27	Male
Not hit and run	Breath test Not applicable	Left hand drive No

Casualty Reference: 1	Vehicle: 1	Age: 27	Male	Driver/rider	Severity: Fatal
Seatbelt: Not Applicable		Not car passenger			Cycle helmet: Not a cyclist

Accidents between dates **01/01/2016** and **31/01/2022** (73) months

Selection: Notes:

Selected using Manual Selection

2001288	30/03/2020	Time 1056	Vehicles 2	Casualties 1	Slight
E: 455369	N: 430875	First Road: U	Road Type: Single carriageway		Speed limit: 30
Junction Detail: T & Stag Jct			Give way or controlled		Unclassified
Crossing Control Facilities None within 50m			Daylight		Road surface Dry
Fine without high winds			Special Conditions at Site: None		
Carriageway Hazards: None			Place accident reported: At scene		

Causation Factor:

Participant:

Confidence:

1st: Aggressive driving	Vehicle 2	Very Likely
2nd: Careless/Reckless/In a hurry	Vehicle 2	Very Likely
3rd: Other	Vehicle 2	Very Likely
4th:		
5th:		
6th:		

V1 ALLOWING A LORRY TO PULL OUT ONTO MAIN ROAD V2 HAS DRIVEN AT SPEED INTO THE REAR OF V1 AND THEN MADE OFF - V2 HAS THEN COME BACK TO EXCHANGE DETAILS
Occurred on ST MARYS APPROACH HAMBLETON SELBY

Vehicle Reference 1	Car	Starting
Vehicle movement from N to S	No tow / articulation	
On main carriageway	No skidding, jack-knifing or overturning	First impact Back
Hit vehicle:	Location at impact Leaving main road	
Hit object in road None	Hit off road: None	
Off road: Did not leave carr	Age of Driver 43	Male
Not hit and run	Breath test Negative	Left hand drive No

Casualty Reference: 1	Vehicle: 1	Age: 43	Male	Driver/rider	Severity: Slight
Seatbelt: Worn but not independently confirme	Not car passenger				Cycle helmet: Not a cyclist

Vehicle Reference 2	Car	Starting
Vehicle movement from N to S	No tow / articulation	
On main carriageway	No skidding, jack-knifing or overturning	First impact Front
Hit vehicle:	Location at impact Leaving main road	
Hit object in road None	Hit off road: None	
Off road: Did not leave carr	Age of Driver 27	Male
Not hit and run	Breath test Negative	Left hand drive No

Accidents between dates **01/01/2016** and **31/01/2022** (73) months
 Selection: Notes:
 Selected using Manual Selection

2001207	21/06/2020	Time	1236	Vehicles	2	Casualties	1	Slight
E: 449402	N: 429646	First Road:	A 63	Road Type:	1			Speed limit: 60
Junction Detail: Roundabout				Give way or controlled				A 162
Crossing Control Facilities: None within 50m				Daylight				Road surface Dry
Fine without high winds				Special Conditions at Site: None				
Carriageway Hazards: None				Place accident reported: At scene				

Causation Factor:

Participant:

Confidence:

1st:	Failed to look properly	Vehicle 2	Very Likely
2nd:	Vehicle blind spot	Vehicle 2	Very Likely
3rd:	Poor turn or manoeuvre	Vehicle 1	Possible
4th:			
5th:			
6th:			

V002 ENTERS ROUNDABOUT EASTBOUND AND COLLIDES WITH V001 NORTHBOUND
 Occurred on ROUNDABOUT JUNCTION OF A63 AND A162 MONK FRYSTON

Vehicle Reference	1	Motorcycle - unknown cc	Stopping
Vehicle movement from	S to N	No tow / articulation	
On main carriageway		No skidding, jack-knifing or overturning	First impact Nearside
Hit vehicle:		Location at impact Leaving roundabout	
Hit object in road	None	Hit off road: None	
Off road: Did not leave carr		Age of Driver 23	Male
Not hit and run		Breath test Negative	Left hand drive No

Casualty Reference:	1	Vehicle:	1	Age:	23	Male	Driver/rider	Severity:	Slight
Seatbelt:	Not Applicable					Not car passenger		Cycle helmet:	Not a cyclist

Vehicle Reference	2	Van or Goods 3.5 tonnes mgw and under	Starting
Vehicle movement from	W to E	No tow / articulation	
On main carriageway		No skidding, jack-knifing or overturning	First impact Front
Hit vehicle:		Location at impact Entering roundabout	
Hit object in road	None	Hit off road: None	
Off road: Did not leave carr		Age of Driver 63	Male
Non-stop, not hit		Breath test Negative	Left hand drive No

Accidents between dates **01/01/2016** and **31/01/2022** (73) months

Selection: Notes:

Selected using Manual Selection

2000547	24/06/2020	Time	1908	Vehicles	2	Casualties	1	Slight
E: 461792	N: 430310	First Road:	A 1041	Road Type:	1			Speed limit: 60
Junction Detail: Roundabout				Give way or controlled				A 63
Crossing Control Facilities: None within 50m				Daylight				Road surface Dry
Fine without high winds				Special Conditions at Site: None				
Carriageway Hazards: None				Place accident reported: At scene				

Causation Factor:

Participant:

Confidence:

1st: Failed to look properly
2nd: Dazzling sun
3rd:
4th:
5th:
6th:

Vehicle 1
Vehicle 1

Very Likely
Possible

V001 ENTERS ROUNDABOUT IN PATH OF V002. V002 COLLIDES WITH V001.
Occurred on ROUNDABOUT JUNCTION OF A1041 AND A63 SELBY

Vehicle Reference	1	Car	Starting
Vehicle movement from	N to S	No tow / articulation	
On main carriageway		No skidding, jack-knifing or overturning	First impact Offside
Hit vehicle:		Location at impact	Entering roundabout
Hit object in road	None	Hit off road:	None
Off road:	Did not leave carr	Age of Driver	62
Not hit and run		Breath test	Negative
			Female
			Left hand drive No

Vehicle Reference	2	Pedal Cycle	Going ahead other
Vehicle movement from	W to E	No tow / articulation	
On main carriageway		No skidding, jack-knifing or overturning	First impact Front
Hit vehicle:		Location at impact	Mid Junction - on roundabout or main roa
Hit object in road	None	Hit off road:	None
Off road:	Did not leave carr	Age of Driver	40
Not hit and run		Breath test	Not applicable
			Male
			Left hand drive No

Casualty Reference:	1	Vehicle:	2	Age:	40	Male	Driver/rider	Severity:	Slight
Seatbelt:	Not Applicable		Not car passenger					Cycle helmet:	No

Accidents between dates **01/01/2016** and **31/01/2022** (73) months

Selection: Notes:

Selected using Manual Selection

2000659 20/07/2020 Time 1638 Vehicles 1 Casualties 1 Slight
E: 455143 N: 430794 First Road: A 63 Road Type: Single carriageway Speed limit: 30
Junction Detail: Not within 20m of junction Daylight Road surface Dry
Crossing Control Facilities Central reservation Special Conditions at Site: None
Fine without high winds Place accident reported: At scene
Carriageway Hazards: None

Causation Factor:

Participant:

Confidence:

1st: Failed to look properly
2nd:
3rd:
4th:
5th:
6th:

Casualty 1

Possible

C001 WAS DISTRACTED AND STEPPED INTO THE ROAD IN PATH OF V001. V001 COLLIDED WITH C001
Occurred on A63 MAIN ROAD HAMBLETON SELBY

Vehicle Reference 1	Car	Going ahead other
Vehicle movement from W to E	No tow / articulation	
On main carriageway	No skidding, jack-knifing or overturning	First impact Front
Hit vehicle:	Location at impact Not at, or within 20M of Jct	
Hit object in road None	Hit off road: None	
Off road: Did not leave carr	Age of Driver 46	Male
Not hit and run	Breath test Negative	Left hand drive No

Casualty Reference: 1 Vehicle: 1 Age: 12 Male Pedestrian Severity: Slight
Seatbelt: Not Applicable Not car passenger Cycle helmet: Not a cyclist

In carr elsewhere S bound
Driver's nearside

Accidents between dates **01/01/2016** and **31/01/2022** (73) months

Selection: Notes:

Selected using Manual Selection

2000645 23/07/2020 Time 1348 Vehicles 1 Casualties 1 Slight
E: 451672 N: 429687 First Road: A 63 Road Type: Single carriageway Speed limit: 60
Junction Detail: Not within 20m of junction
Crossing Control Facilities None within 50m Daylight Road surface Dry
Fine without high winds Special Conditions at Site: None
Carriageway Hazards: None Place accident reported: At scene

Causation Factor:

Participant:

Confidence:

1st:	Distraction in vehicle	Vehicle 1	Very Likely
2nd:	Loss of control	Vehicle 1	Very Likely
3rd:	Other	Vehicle 1	Possible
4th:			
5th:			
6th:			

DRIVER OF V001 WAS STUNG BY AN INSECT LOST CONTROL AND LEFT CARRIAGEWAY

Occurred on A63 MONK FRYSTON LEEDS

Vehicle Reference	1	Car	Going ahead other
Vehicle movement from	W to E	No tow / articulation	
On main carriageway		No skidding, jack-knifing or overturning	First impact Front
Hit vehicle:		Location at impact	Not at, or within 20M of Jct
Hit object in road	None	Hit off road:	Tree
Off road:	Nearside	Age of Driver	34
Not hit and run		Breath test	Negative
			Female
			Left hand drive No

Casualty Reference:	1	Vehicle:	1	Age:	34	Female	Driver/rider	Severity:	Slight
Seatbelt:	Worn and independently confirmed		Not car passenger					Cycle helmet:	Not a cyclist

Accidents between dates **01/01/2016** and **31/01/2022** (73) months

Selection: Notes:

Selected using Manual Selection

2000843	05/08/2020	Time	0730	Vehicles	3	Casualties	2	Slight
E: 464801	N: 424467	First Road:	A 1041	Road Type:	Single carriageway			Speed limit: 30
Junction Detail:	T & Stag Jct			Automatic traffic signal				Unclassified
Crossing Control Facilities	None within 50m			Daylight				Road surface Wet/Damp
Fine without high winds				Special Conditions at Site:	None			
Carriageway Hazards:	None			Place accident reported:	At scene			

Causation Factor:

Participant:

Confidence:

1st:	Careless/Reckless/In a hurry	Vehicle 1	Very Likely
2nd:	Poor turn or manoeuvre	Vehicle 1	Very Likely
3rd:	Temporary road layout (eg contraflow)	Vehicle 1	Possible
4th:			
5th:			
6th:			

V001 OVERTAKING V003 TRACTOR ON OFFSIDE. V003 APPROACHING TEMPORARY TRAFFIC LIGHTS SLOWS TO ALLOW V002 TO PULL OUT OF SIDE STREET. V001 FAILS TO SEE V002 OR TRAFFIC LIGHTS AND COLLIDES WITH V002.
Occurred on JUNCTION OF A1041 STATION ROAD AND FAIRFIELD AVENUE CARLTON SELBY

Vehicle Reference	1	Car	Overtaking moving vehicle O/S
Vehicle movement from	S to N	No tow / articulation	
On main carriageway		No skidding, jack-knifing or overturning	First impact Front
Hit vehicle:		Location at impact Jct Approach	
Hit object in road	None	Hit off road: Wall or fence	
Off road: Nearside		Age of Driver 23	Male
Not hit and run		Breath test Negative	Left hand drive No

Casualty Reference:	1	Vehicle:	1	Age:	23	Male	Driver/rider	Severity: Slight
Seatbelt:	Worn but not independently confirme	Not car passenger						Cycle helmet: Not a cyclist

Vehicle Reference	2	Van or Goods 3.5 tonnes mgw and under	Turning right
Vehicle movement from	W to S	No tow / articulation	
On main carriageway		No skidding, jack-knifing or overturning	First impact Offside
Hit vehicle:		Location at impact Entering main road	
Hit object in road	None	Hit off road: None	
Off road: Did not leave carr		Age of Driver 44	Male
Not hit and run		Breath test Negative	Left hand drive No

Casualty Reference:	2	Vehicle:	2	Age:	44	Male	Driver/rider	Severity: Slight
Seatbelt:	Worn but not independently confirme	Not car passenger						Cycle helmet: Not a cyclist

Vehicle Reference	3	Agricultural vehicle	Stopping
Vehicle movement from	S to N	No tow / articulation	
On main carriageway		No skidding, jack-knifing or overturning	First impact Did not impact
Hit vehicle:		Location at impact Jct Approach	
Hit object in road	None	Hit off road: None	
Off road: Did not leave carr		Age of Driver	Not traced
Non-stop, not hit		Breath test Not requested	Left hand drive No

Accidents between dates **01/01/2016** and **31/01/2022** (73) months

Selection: Notes:

Selected using Manual Selection

2000811	15/08/2020	Time	1610	Vehicles	2	Casualties	1	Slight
E: 452523	N: 429922	First Road:	A 63	Road Type:	Single carriageway			Speed limit: 60
Junction Detail: Not within 20m of junction				Daylight				Road surface Dry
Crossing Control Facilities: None within 50m				Special Conditions at Site: None				
Fine without high winds				Place accident reported: At scene				
Carriageway Hazards: None								

Causation Factor:

Participant:

Confidence:

1st: Failed to look properly
2nd:
3rd:
4th:
5th:
6th:

Vehicle 1

Very Likely

V002 OVERTAKING V001. V001 PULLS OUT TO OVERTAKE FORCING V002 TO SWERVE AND LEAVE CARRIAGEWAY TO OFFSIDE.

Occurred on A63 HAMBLETON

Vehicle Reference	1	Car	Overtaking moving vehicle O/S
Vehicle movement from	W to E	No tow / articulation	
On main carriageway		No skidding, jack-knifing or overturning	First impact Did not impact
Hit vehicle:		Location at impact Not at, or within 20M of Jct	
Hit object in road None		Hit off road: None	
Off road: Did not leave carr		Age of Driver	Not traced
Non-stop, not hit		Breath test Driver not contacted	Left hand drive No

Vehicle Reference	2	Motorcycle over 500cc	Overtaking moving vehicle O/S
Vehicle movement from	W to E	No tow / articulation	
On main carriageway		No skidding, jack-knifing or overturning	First impact Front
Hit vehicle:		Location at impact Not at, or within 20M of Jct	
Hit object in road None		Hit off road: Entered ditch	
Off road: O/S		Age of Driver 25	Male
Not hit and run		Breath test Negative	Left hand drive No

Casualty Reference:	1	Vehicle:	2	Age:	25	Male	Driver/rider	Severity:	Slight
Seatbelt:	Not Applicable					Not car passenger		Cycle helmet:	Not a cyclist

Accidents between dates **01/01/2016** and **31/01/2022** (73) months

Selection: Notes:

Selected using Manual Selection

2000798	30/08/2020	Time	1200	Vehicles	2	Casualties	1	Slight
E: 464845	N: 425089	First Road:	A 1041	Road Type:	Single carriageway			Speed limit: 60
Junction Detail: Not within 20m of junction				Daylight				Road surface Dry
Crossing Control Facilities None within 50m				Special Conditions at Site: None				
Fine without high winds				Place accident reported: Elsewhere				
Carriageway Hazards: None								

Causation Factor:

Participant:

Confidence:

1st:
2nd:
3rd:
4th:
5th:
6th:

V2 CYCLIST TRAVELLING SOUTHERLY ON A1041 TOWARDS SNAITH WHEN V1 APPROACHES V2 FROM REAR. V1 FRONT BUMPER COLLIDES WITH REAR TYRE OF V2 CAUSING RIDER TO BE DISMOUNTED AND FALL TO PAVEMENT CAUSING DAMAGE TO V2 AND MINOR INJUSY TO RIDER OF V2

Occurred on A1041 STATION ROAD 639 METRES NORTH OF FAIRFIELD AVE GOOLE SELBY

Vehicle Reference	1		Car	Going ahead other
Vehicle movement from	N	to S	No tow / articulation	First impact Front
On main carriageway			No skidding, jack-knifing or overturning	
Hit vehicle:			Location at impact Not at, or within 20M of Jct	
Hit object in road	None		Hit off road: None	Male
Off road: Did not leave carr			Age of Driver 82	Left hand drive No
Not hit and run			Breath test Driver not contacted	

Vehicle Reference	2		Pedal Cycle	Going ahead other
Vehicle movement from	N	to S	No tow / articulation	First impact Back
On main carriageway			No skidding, jack-knifing or overturning	
Hit vehicle:			Location at impact Not at, or within 20M of Jct	
Hit object in road	None		Hit off road: None	Male
Off road: Did not leave carr			Age of Driver 50	Left hand drive No
Not hit and run			Breath test Not applicable	

Casualty Reference:	1	Vehicle:	2	Age:	50	Male	Driver/rider	Severity:	Slight
Seatbelt:	Not Applicable		Not car passenger					Cycle helmet:	Yes

Accidents between dates **01/01/2016** and **31/01/2022** (73) months

Selection: Notes:

Selected using Manual Selection

2000787	04/09/2020	Time	2010	Vehicles	1	Casualties	1	Slight
E: 466412	N: 426399	First Road:	U	Road Type:	1	Speed limit:	60	Unclassified
Junction Detail:			Roundabout	Give way or controlled		Road surface Dry		
Crossing Control Facilities			None within 50m	Darkness: street lights present and lit				
Fine without high winds				Special Conditions at Site:		None		
Carriageway Hazards:			None	Place accident reported:		At scene		

Causation Factor:

Participant:

Confidence:

1st:	Impaired by alcohol	Vehicle 1	Very Likely
2nd:	Driver using mobile phone	Vehicle 1	Possible
3rd:	Exceeding speed limit	Vehicle 1	Possible
4th:			
5th:			
6th:			

V1 ENTERS THE ROUNDABOUT AND PARTIALLY MOUNTS THE CENTRAL ISLAND THEN EXITS THE ROUNDABOUT
LEAVES THE ROAD AND GOES ACROSS GRASS VERGE THEN COLLIDES WITH A TREE
Occurred on A645 ROUNDABOUT AT JUNCTION WITH MAIN ROAD DRAX

Vehicle Reference	1	Van or Goods 3.5 tonnes mgw and under	Going ahead other
Vehicle movement from	W to E	No tow / articulation	
On main carriageway		Skidded	First impact Front
Hit vehicle:		Location at impact	Mid Junction - on roundabout or main roa
Hit object in road	None	Hit off road:	Tree
Off road:	Nearside	Age of Driver	47
Not hit and run		Breath test	Positive
			Male
			Left hand drive No

Casualty Reference:	1	Vehicle:	1	Age:	47	Male	Driver/rider	Severity:	Slight
Seatbelt:	Unknown					Not car passenger		Cycle helmet:	Not a cyclist

Accidents between dates **01/01/2016** and **31/01/2022** (73) months

Selection: Notes:

Selected using Manual Selection

2001111 25/09/2020 Time 0854 Vehicles 2 Casualties 1 Slight
 E: 455796 N: 430802 First Road: A 63 Road Type: Single carriageway Speed limit: 40
 Junction Detail: Not within 20m of junction
 Crossing Control Facilities None within 50m Daylight Road surface Dry
 Fine without high winds Special Conditions at Site: None
 Carriageway Hazards: None Place accident reported: At scene

Causation Factor:

Participant:

Confidence:

1st: Cyclist entering road from pavement
 2nd: Failed to look properly
 3rd:
 4th:
 5th:
 6th:

Vehicle 2
 Vehicle 2

Very Likely
 Possible

V1 HAS PULLED OUT OF HER DRIVE AND HAS FAILED TO SEE V2
 Occurred on A63 MAIN ROAD HAMBLETON SELBY

Vehicle Reference 1	Car	Starting
Vehicle movement from N to S	No tow / articulation	
9	No skidding, jack-knifing or overturning	First impact Front
Hit vehicle:	Location at impact Not at, or within 20M of Jct	
Hit object in road None	Hit off road: None	
Off road: Did not leave carr	Age of Driver 41	Female
Not hit and run	Breath test Negative	Left hand drive No

Vehicle Reference 2	Pedal Cycle	Going ahead other
Vehicle movement from E to W	No tow / articulation	
On main carriageway	No skidding, jack-knifing or overturning	First impact Front
Hit vehicle:	Location at impact Not at, or within 20M of Jct	
Hit object in road None	Hit off road: None	
Off road: Did not leave carr	Age of Driver 17	Male
Not hit and run	Breath test Not applicable	Left hand drive No

Casualty Reference: 1	Vehicle: 2	Age: 17	Male	Driver/rider	Severity: Slight
Seatbelt: Not Applicable	Not car passenger				Cycle helmet: No

Accidents between dates **01/01/2016** and **31/01/2022** (73) months

Selection: Notes:

Selected using Manual Selection

2100177 28/09/2020 Time 0640 Vehicles 2 Casualties 1 Slight
 E: 456368 N: 430721 First Road: A 63 Road Type: Single carriageway Speed limit: 60
 Junction Detail: Not within 20m of junction
 Crossing Control Facilities None within 50m Daylight Road surface Dry
 Fine without high winds Special Conditions at Site: None
 Carriageway Hazards: None Place accident reported: At scene

Causation Factor:	Participant:	Confidence:
1st: Disobeyed double white line	Vehicle 2	Very Likely
2nd: Illegal turn or direction of travel	Vehicle 2	Possible
3rd: Impaired by alcohol	Vehicle 2	Possible
4th: Loss of control	Vehicle 2	Very Likely
5th: Careless/Reckless/In a hurry	Vehicle 2	Very Likely
6th:		

V001 TRAVELLING EAST TOWARDS THORPE WILLOUGHBY CROSSES RAILWAY BRIDGE. V002 TRAVELLING WEST
 CROSSES CENTRAL WHITE LINE AND COLLIDES WITH V001
 Occurred on A63 JUST OVER RAILWAY BRIDGE THORPE WILLOUGHBY

Vehicle Reference 1	Van or Goods 3.5 tonnes mgw and under	Going ahead other
Vehicle movement from W to E	No tow / articulation	
On main carriageway	No skidding, jack-knifing or overturning	First impact Offside
Hit vehicle:	Location at impact Not at, or within 20M of Jct	
Hit object in road None	Hit off road: None	
Off road: Did not leave carr	Age of Driver 37	Male
Not hit and run	Breath test Negative	Left hand drive No

Casualty Reference: 1	Vehicle: 1	Age: 37	Male	Driver/rider	Severity: Slight
Seatbelt: Unknown			Not car passenger		Cycle helmet: Not a cyclist

Vehicle Reference 2	Car	Going ahead other
Vehicle movement from W to E	No tow / articulation	
On main carriageway	No skidding, jack-knifing or overturning	First impact Offside
Hit vehicle:	Location at impact Not at, or within 20M of Jct	
Hit object in road None	Hit off road: None	
Off road: Did not leave carr	Age of Driver	Not traced
Hit and run	Breath test Driver not contacted	Left hand drive No

Accidents between dates **01/01/2016** and **31/01/2022** (73) months

Selection: Notes:

Selected using Manual Selection

2000927 11/10/2020 Time 1155 Vehicles 2 Casualties 1 Fatal
 E: 462434 N: 428788 First Road: A 1041 Road Type: Single carriageway Speed limit: 60
 Junction Detail: Not within 20m of junction
 Crossing Control Facilities None within 50m Darkness: no street lighting Road surface Dry
 Fine without high winds Special Conditions at Site: None
 Carriageway Hazards: None Place accident reported: At scene

Causation Factor:

Participant:

Confidence:

1st: Impaired by alcohol
 2nd:
 3rd:
 4th:
 5th:
 6th:

Vehicle 1

Very Likely

12200179021
 Occurred on A1041 BARLOW SELBY

Vehicle Reference 1
 Vehicle movement from S to N
 On main carriageway
 Hit vehicle:
 Hit object in road None
 Off road: Did not leave carr
 Hit and run

Car
 No tow / articulation
 No skidding, jack-knifing or overturning
 Location at impact Not at, or within 20M of Jct
 Hit off road: None
 Age of Driver 41
 Breath test Positive

Going ahead other
 First impact Front
 Female
 Left hand drive No

Vehicle Reference 2
 Vehicle movement from S to N
 On main carriageway
 Hit vehicle:
 Hit object in road None
 Off road: Did not leave carr
 Not hit and run

Pedal Cycle
 No tow / articulation
 No skidding, jack-knifing or overturning
 Location at impact Not at, or within 20M of Jct
 Hit off road: None
 Age of Driver 61
 Breath test Not applicable

Going ahead other
 First impact Back
 Male
 Left hand drive No

Casualty Reference: 1
 Seatbelt: Not Applicable

Vehicle: 2 Age: 61 Male
 Not car passenger

Driver/rider Severity: Fatal
 Cycle helmet: No

Accidents between dates **01/01/2016** and **31/01/2022** (73) months

Selection: Notes:

Selected using Manual Selection

2100146	22/12/2020	Time	1600	Vehicles	1	Casualties	1	Slight
E: 468785	N: 424744	First Road:	A 645	Road Type:	Single carriageway			Speed limit: 60
Junction Detail: Not within 20m of junction				Darkness: no street lighting		Road surface Wet/Damp		
Crossing Control Facilities: None within 50m				Special Conditions at Site: None				
Unknown				Place accident reported: At scene				
Carriageway Hazards: None								

Causation Factor:

Participant:

Confidence:

1st: Animal or object in carriageway
2nd:
3rd:
4th:
5th:
6th:

Vehicle 1

Very Likely

V1 DRIVING ALONG THE A645 TOWARDS DRAX. V1 HAS SWERVED TO AVOID HORSE IN THE ROAD AND A VEHICLE IN FRONT SUDDENLY BRAKED. DUE TO THE HORSE AND UNKNOWN VEHICLE, V1 HAS MOUNTED THE CURB AND SCRAPPED THE CRASHED BARRIER.

Occurred on A645 DRAX NORTH YORKSHIRE

Vehicle Reference	1	Van or Goods	3.5 tonnes mgw and under	Going ahead	other
Vehicle movement from	S to N	No tow / articulation		First impact	Nearside
On main carriageway		No skidding, jack-knifing or overturning			
Hit vehicle:		Location at impact	Not at, or within 20M of Jct		
Hit object in road	Any animal (except ridden horse)	Hit off road:	None	Male	
Off road:	Did not leave carr	Age of Driver	37	Left hand drive	No
Not hit and run		Breath test	Not requested		

Casualty Reference:	1	Vehicle:	1	Age:	37	Male	Driver/rider	Severity:	Slight
Seatbelt:	Worn and independently confirmed		Not car passenger					Cycle helmet:	Not a cyclist

Accidents between dates **01/01/2016** and **31/01/2022** (73) months

Selection: Notes:

Selected using Manual Selection

2100090	12/01/2021	Time	1400	Vehicles	2	Casualties	1	Slight
E: 466442	N: 426403	First Road:	A 645	Road Type:	Single carriageway			Speed limit: 30
Junction Detail:	T & Stag Jct			Give way or controlled				Unclassified
Crossing Control Facilities	None within 50m			Daylight				Road surface Dry
Fine without high winds				Special Conditions at Site:	None			
Carriageway Hazards:	None			Place accident reported:	At scene			

Causation Factor:

Participant:

Confidence:

1st:	Failed to look properly	Vehicle 1	Very Likely
2nd:	Careless/Reckless/In a hurry	Vehicle 1	Very Likely
3rd:	Dazzling sun	Vehicle 1	Very Likely
4th:	Poor turn or manoeuvre	Vehicle 1	Very Likely
5th:			
6th:			

V1 IS LEAVING PLACE OF WORK, DRIVING ON SITE UPTO JUNCTION OF A645 TO LEAVE THE SITE. ON LEAVING THE SIDE OF DRAX, YOU HAVE TO GO LEFT ONLY FIRSTLY GIVING WAY. V1 THEN LEFT THE JUNCTION ONTO A645 THEN HEARD A THUD. V1 STOPPED, D1 EXITED VEHICLE AND SAW A CYCLIST LYING ON THE FLOOR.

Occurred on A645 DRAX SOUTHGATE DRAX SOUTH ENTRANCE DRAX SELBY NORTH YORKSHIRE

Vehicle Reference	1	Car	Turning left
Vehicle movement from	N to W	No tow / articulation	
On main carriageway		No skidding, jack-knifing or overturning	First impact Offside
Hit vehicle:		Location at impact	Entering main road
Hit object in road	None	Hit off road:	None
Off road:	Did not leave carr	Age of Driver	35
Not hit and run		Breath test	Negative
			Male
			Left hand drive No

Vehicle Reference	2	Pedal Cycle	Going ahead other
Vehicle movement from	N to S	No tow / articulation	
On main carriageway		No skidding, jack-knifing or overturning	First impact Nearside
Hit vehicle:		Location at impact	Mid Junction - on roundabout or main roa
Hit object in road	None	Hit off road:	None
Off road:	Did not leave carr	Age of Driver	
Not hit and run		Breath test	Not applicable
			Not traced
			Left hand drive No

Casualty Reference:	1	Vehicle:	2	Age:	76	Male	Driver/rider	Severity:	Slight
Seatbelt:	Not Applicable		Not car passenger					Cycle helmet:	Yes

Accidents between dates **01/01/2016** and **31/01/2022** (73) months

Selection: Notes:

Selected using Manual Selection

2100327	09/03/2021	Time	0001	Vehicles	2	Casualties	1	Slight
E: 457705	N: 430507	First Road:	U	Road Type:	Single carriageway			Speed limit: 30
Junction Detail:	Pri Drive			Give way or controlled				Unclassified
Crossing Control Facilities	None within 50m			Daylight				Road surface Wet/Damp
Fine without high winds				Special Conditions at Site:	None			
Carriageway Hazards:	None			Place accident reported:	At scene			

Causation Factor:

Participant:

Confidence:

1st:	Failed to look properly	Vehicle 2	Very Likely
2nd:	Poor turn or manoeuvre	Vehicle 2	Very Likely
3rd:	Careless/Reckless/In a hurry	Vehicle 2	Very Likely
4th:			
5th:			
6th:			

V002 WAS INDICATING TO TURN INTO THE SHOP CAR PARK, V001 WAS TRAVELLING IN THE OPPOSITE DIRECTION TOWARDS THEM. V002 TURNED AND SUBSEQUENTLY BOTH VEHICLES COLLIDED
Occurred on TURNING INTO A SHOP FROM FIELD LANE

Vehicle Reference	1	Car	Going ahead other
Vehicle movement from	N to S	No tow / articulation	
On main carriageway		No skidding, jack-knifing or overturning	First impact Front
Hit vehicle:		Location at impact	Cleared junction or waiting/parked at junc
Hit object in road	None	Hit off road:	None
Off road:	Did not leave carr	Age of Driver	65
Not hit and run		Breath test	Negative
			Male
			Left hand drive No

Vehicle Reference	2	Car	Turning right
Vehicle movement from	S to E	No tow / articulation	
On main carriageway		No skidding, jack-knifing or overturning	First impact Front
Hit vehicle:		Location at impact	Cleared junction or waiting/parked at junc
Hit object in road	None	Hit off road:	None
Off road:	Did not leave carr	Age of Driver	36
Not hit and run		Breath test	Negative
			Female
			Left hand drive No

Casualty Reference:	1	Vehicle:	2	Age:	36	Female	Driver/rider	Severity:	Slight
Seatbelt:	Worn but not independently confirme	Not car passenger						Cycle helmet:	Not a cyclist

Accidents between dates **01/01/2016** and **31/01/2022** (73) months

Selection: Notes:

Selected using Manual Selection

2100358	19/03/2021	Time	1514	Vehicles	2	Casualties	1	Slight
E: 464912	N: 424471	First Road:	A 1041	Road Type:	Single carriageway			Speed limit: 30
Junction Detail:	T & Stag Jct			Give way or controlled				Unclassified
Crossing Control Facilities	Pelican, puffin, toucan etc.			Daylight				Road surface Dry
Fine without high winds				Special Conditions at Site:	None			
Carriageway Hazards:	None			Place accident reported:	Elsewhere			

Causation Factor:

Participant:

Confidence:

1st:
2nd:
3rd:
4th:
5th:
6th:

V1 TRAVELLING TOWARDS CAMBLEFORTH INDICATES TO TURN RIGHT V2 TRAVELLING BEHIND FAILS TO STOP IN TIME AND COLLIDES

Occurred on A1041 HIGH STREET AT JUNCTION WITH TOWN END AVENUE CARLTON

Vehicle Reference	1	Car	Waiting to turn right
Vehicle movement from	S to E	No tow / articulation	
On main carriageway		No skidding, jack-knifing or overturning	First impact Back
Hit vehicle:		Location at impact Jct Approach	
Hit object in road	None	Hit off road: None	
Off road:	Did not leave carr	Age of Driver 61	Female
Not hit and run		Breath test Driver not contacted	Left hand drive No

Casualty Reference:	1	Vehicle:	1	Age:	61	Female	Driver/rider	Severity:	Slight
Seatbelt:	Worn but not independently confirme	Not car passenger						Cycle helmet:	Not a cyclist

Vehicle Reference	2	Van or Goods 3.5 tonnes mgw and under	Going ahead other
Vehicle movement from	S to N	No tow / articulation	
On main carriageway		No skidding, jack-knifing or overturning	First impact Front
Hit vehicle:		Location at impact Jct Approach	
Hit object in road	None	Hit off road: None	
Off road:	Did not leave carr	Age of Driver 30	Male
Not hit and run		Breath test Driver not contacted	Left hand drive No

Accidents between dates 01/01/2016 and 31/01/2022 (73) months

Selection: Notes:

Selected using Manual Selection

2100528	29/05/2021	Time	1556	Vehicles	1	Casualties	1	Serious
E: 461831	N: 430300	First Road:	A 1041	Road Type:	Single carriageway			Speed limit: 60
Junction Detail:	Pri Drive			Give way or controlled				Unclassified
Crossing Control Facilities	None within 50m			Daylight				Road surface Dry
Fine without high winds				Special Conditions at Site:	None			
Carriageway Hazards:	None			Place accident reported:	At scene			

Causation Factor:

Participant:

Confidence:

1st: Loss of control
2nd:
3rd:
4th:
5th:
6th:

Vehicle 1

Possible

V1 TRAVELLING ALONG THE A1041 AWAY FROM SELBY WHEN THE RIDER HAS BEGUN TO LOSE CONTROL AND WOBBLE ON THE BIKE. THE RIDER HAS FULLY LOST CONTROL AND FALLEN OF HIS BIKE, WHICH HAS CONTINUED TO ROLL DOWN THE ROAD.

Occurred on A1041 SELBY

Vehicle Reference	1	Motorcycle over 500cc	Going ahead other
Vehicle movement from	NW to SE	No tow / articulation	
On main carriageway		No skidding, jack-knifing or overturning	First impact Did not impact
Hit vehicle:		Location at impact Jct Approach	
Hit object in road	None	Hit off road: None	
Off road: Did not leave carr		Age of Driver 70	Male
Not hit and run		Breath test Not applicable	Left hand drive No

Casualty Reference: 1
Seatbelt: Not Applicable

Vehicle: 1 Age: 70 Male
Not car passenger

Driver/rider Severity: Serious
Cycle helmet: Not a cyclist

Accidents between dates **01/01/2016** and **31/01/2022** (73) months

Selection: Notes:

Selected using Manual Selection

2100983	26/08/2021	Time	2032	Vehicles	1	Casualties	1	Slight
E: 449402	N: 429626	First Road:	A 63	Road Type:	1			Speed limit: 60
Junction Detail: Roundabout				Give way or controlled				A 162
Crossing Control Facilities: None within 50m				Darkness: street lights present and lit				Road surface Dry
Fine without high winds				Special Conditions at Site: Oil or Diesel				
Carriageway Hazards: None				Place accident reported: At scene				

Causation Factor:

Participant:

Confidence:

1st: Deposit on road (eg oil, mud, chippings)
2nd:
3rd:
4th:
5th:
6th:

Vehicle 1

Very Likely

V1 HAS BEEN TRAVELLING ALONG A63 APPROACHING BATTERSBY ROUNDABOUT FROM MONK FRYSTON. AS V1 HAS ENTERED THE ROUNDABOUT THERE HAS BEEN A DIESEL SPILLAGE ON THE ROUNDABOUT WHICH WASN'T VISIBLE IN THE LIGHTING. V1 REAR WHEEL HAS SKIDDED WHEN LEAVING THE ROUNDABOUT CAUSING THE RIDER TO FALL OFF. NO OTHER VEHICLE INVOLVED. NO WITNESSES. Occurred on A63 BATTERSBY ROUNDABOUT JUNCTION WITH A162. MONK FRYSTON NORTH YORKSHIRE.

Vehicle Reference	1	Motor Cycle over 50 cc and up to 125cc	Going ahead other
Vehicle movement from	E to W	No tow / articulation	
On main carriageway		Skidded	First impact Nearside
Hit vehicle:		Location at impact Leaving roundabout	
Hit object in road	None	Hit off road: None	
Off road: Did not leave carr		Age of Driver 36	Male
Not hit and run		Breath test Negative	Left hand drive No

Casualty Reference: 1
Seatbelt: Not Applicable

Vehicle: 1 Age: 36 Male
Not car passenger

Driver/rider Severity: Slight
Cycle helmet: Not a cyclist

Accidents between dates **01/01/2016** and **31/01/2022** (73) months

Selection: Notes:

Selected using Manual Selection

2100977 27/08/2021 Time 2024 Vehicles 2 Casualties 1 Slight
 E: 461812 N: 430333 First Road: A 1041 Road Type: Single carriageway Speed limit: 60
 Junction Detail: Not within 20m of junction
 Crossing Control Facilities None within 50m Darkness: no street lighting Road surface Dry
 Fine without high winds Special Conditions at Site: None
 Carriageway Hazards: None Place accident reported: At scene

Causation Factor: Participant: Confidence:

1st: Failed to look properly Vehicle 2 Very Likely
 2nd:
 3rd:
 4th:
 5th:
 6th:

V1 HAS GONE TO OVERTAKE A CAR WHILST DOING SO V2 HAS ALSO GONE TO DO THE SAME THING. V2 HAS GOT TOO CLOSE TO V1, CAUSING V1 DRIVER TO SWERVE OUT THE WAY. V1 DRIVER HAS THEN FALLEN FROM THE BIKE CAUSING INJURIES.

Occurred on A1041 SELBY NORTH YORKSHIRE

Vehicle Reference 1	Motorcycle 50cc and under	Overtaking moving vehicle O/S
Vehicle movement from S to N	No tow / articulation	First impact Did not impact
On main carriageway	No skidding, jack-knifing or overturning	
Hit vehicle:	Location at impact Not at, or within 20M of Jct	
Hit object in road None	Hit off road: None	
Off road: Nearside	Age of Driver 19	Male
Not hit and run	Breath test Not requested	Left hand drive No

Casualty Reference: 1	Vehicle: 1	Age: 19	Male	Driver/rider	Severity: Slight
Seatbelt: Not Applicable	Not car passenger				Cycle helmet: Not a cyclist

Vehicle Reference 2	Car	Overtaking moving vehicle O/S
Vehicle movement from S to N	No tow / articulation	First impact Did not impact
On main carriageway	No skidding, jack-knifing or overturning	
Hit vehicle:	Location at impact Not at, or within 20M of Jct	
Hit object in road None	Hit off road: None	
Off road: Did not leave carr	Age of Driver	Not traced
Hit and run	Breath test Driver not contacted	Left hand drive No

Accidents between dates **01/01/2016** and **31/01/2022** (73) months

Selection: Notes:

Selected using Manual Selection

2101488	16/11/2021	Time	0740	Vehicles	2	Casualties	1	Slight	
E: 454918	N: 430902	First Road:	U	Road Type:	Single carriageway			Speed limit: 30	
Junction Detail:	Not within 20m of junction			Darkness:	street lights present and lit			Road surface	Wet/Damp
Crossing Control Facilities	None within 50m			Special Conditions at Site:	None				
Fine without high winds				Place accident reported:	Elsewhere				
Carriageway Hazards:	None								

Causation Factor:

Participant:

Confidence:

1st:
2nd:
3rd:
4th:
5th:
6th:

BOTH VEHICLES TRAVELLING IN THE SAME DIRECTION - V1 HITS RIDER OF V2 WITH HIS WINGMIRROR AND FAILS TO STOP

Occurred on KINGSTON CRESCENT HAMBLETON

Vehicle Reference	1	Van or Goods 3.5 tonnes mgw and under	Going ahead other
Vehicle movement from	N to S	No tow / articulation	
On main carriageway		No skidding, jack-knifing or overturning	First impact Offside
Hit vehicle:		Location at impact	Not at, or within 20M of Jct
Hit object in road	None	Hit off road:	None
Off road:	Did not leave carr	Age of Driver	Not traced
Hit and run		Breath test	Driver not contacted
			Left hand drive No

Vehicle Reference	2	Pedal Cycle	Going ahead other
Vehicle movement from	N to S	No tow / articulation	
On main carriageway		No skidding, jack-knifing or overturning	First impact Nearside
Hit vehicle:		Location at impact	Not at, or within 20M of Jct
Hit object in road	None	Hit off road:	None
Off road:	Did not leave carr	Age of Driver	16
Not hit and run		Breath test	Not applicable
			Male
			Left hand drive No

Casualty Reference:	1	Vehicle:	2	Age:	16	Male	Driver/rider	Severity:	Slight
Seatbelt:	Not Applicable		Not car passenger					Cycle helmet:	Not known

Accidents between dates **01/01/2016** and **31/01/2022** (73) months

Selection: Notes:

Selected using Manual Selection

2200055 24/12/2021 Time 2333 Vehicles 2 Casualties 1 Serious
 E: 467458 N: 425526 First Road: A 645 Road Type: Single carriageway Speed limit: 60
 Junction Detail: Not within 20m of junction
 Crossing Control Facilities None within 50m Darkness: no street lighting Road surface Wet/Damp
 Fine without high winds Special Conditions at Site: None
 Carriageway Hazards: None Place accident reported: At scene

Causation Factor:	Participant:	Confidence:
1st: Careless/Reckless/In a hurry	Vehicle 1	Very Likely
2nd: Failed to judge other persons path or speed	Vehicle 1	Very Likely
3rd:		
4th:		
5th:		
6th:		

V001 AND V002 TRAVELLING IN SAME DIRECTION, V001 TRIES TO OVERTAKE V002 BUT MISJUDGES THE MANOUVER AND COLLIDES WITH V002 OFFSIDE. V001 LEAVES THE CARRIAGEWAY AND DRIVER IS EJECTED FROM THE VEHICLE
 Occurred on NW A645 DRAX LINK ROAD SELBY NORTH YORKSHIRE

Vehicle Reference 1	Car	Overtaking moving vehicle O/S
Vehicle movement from SE to NW	No tow / articulation	
On main carriageway	Skidded and overturned	First impact Nearside
Hit vehicle:	Location at impact Not at, or within 20M of Jct	
Hit object in road None	Hit off road: Tree	
Off road: Nearside	Age of Driver 30	Male
Not hit and run	Breath test Negative	Left hand drive No

Casualty Reference: 1	Vehicle: 1	Age: 30	Male	Driver/rider	Severity: Serious
Seatbelt: Unknown			Not car passenger		Cycle helmet: Not a cyclist

Vehicle Reference 2	Car	Going ahead other
Vehicle movement from SE to NW	No tow / articulation	
On main carriageway	No skidding, jack-knifing or overturning	First impact Offside
Hit vehicle:	Location at impact Not at, or within 20M of Jct	
Hit object in road None	Hit off road: None	
Off road: Did not leave carr	Age of Driver 22	Male
Not hit and run	Breath test Negative	Left hand drive No



This map is reproduced from Ordnance Survey material with the permission of Ordnance Survey on behalf of Her Majesty's Stationery Office Crown Copyright 2018. Unauthorised reproduction infringes Crown copyright and may lead to prosecution or civil proceedings. ©Crown Copyright and database right 2018. Ordnance Survey 100023383. East Riding of Yorkshire Council.

SCHEME						Drax BECCS - Goole Area	
TITLE						Injury Collisions 01/01/2017 to 31/12/2021	
Scale	Date	Drawn	Approved	Drawn No.	Approved No.	 Directorate of Communications and Environment Director: Paul Bellamy	
N.T.S.	Feb 2022	PC	PC	PC	201945		

SEVERITY SLIGHT	District Ref.No	East Riding of Yorkshire 149041	Grid Reference 471300 / 423370
			Police Officer Attend: Yes

Date	17/01/2017	Day	Tuesday	Road	M62	Location	GOOLE EAST M62
Time	16:09			Description	Veh1 van W - E, collides with r/o/s of Veh2 car W - E. Both Vehs stop on hard shoulder.		
Weather	Raining without high winds			Description	of Accident		
Road Surface	Wet/Damp						
Street Lighting	Dark: no street lighting						

SITE DETAILS		SPECIAL SITE CONDITIONS	
Speed Limit	70 MPH	None	
Carriageway	Dual carriageway		
Junction Detail	Not at or within 20 metres of junction		
Junction Control			
2nd Road Number		CARRIAGEWAY HAZARDS	
Pedestrian Facilities	None within 50 metres	None	
	No physical crossing facility within 50 metre		

VEHICLES INVOLVED	2	CASUALTIES INVOLVED	3
-------------------	---	---------------------	---

Veh.No.	1	Vehicle type	Goods unknown weight	Make	MERCEDES	Model	SPRINTER	Cas No	1	Cas Class	Driver or Rider	Veh ref No	1
Manoeuvre	Going ahead other			Severity	SLIGHT	Age	46 yrs	Sex	Male	Post code			
Veh. direction from	West to East		Towing?	No tow or articulation			Car Passenger?	Not a passenger		PSV Passenger?	Not a passenger		
Skidded	No skidding, jack-knifing or overturning			Seat Belt	Unknown		Cycle Helmet	Not a cyclist					
Veh location at impact (restricted lane)	On main carriageway not in restricted lane			Ped Movement	Not applicable		Ped Location	Not applicable					
Junct. location of veh. at 1st impact	Not at or within 20m of junction			Ped Direction to	Not applicable		School Pupil	Other					
Veh left carriageway?	Did not leave carriageway			Roadworker injured									
Hit object in c'way?	None			Cas No	2	Cas Class	Driver or Rider	Veh ref No	2				
Hit object off c'way?	None			Severity	SLIGHT	Age	43 yrs	Sex	Male	Post code			
First point of impact	Front			Car Passenger?	Not a passenger		PSV Passenger?	Not a passenger					
Veh registration no.		Other veh.hit (ref.no)	0	Seat Belt	Unknown		Cycle Helmet	Not a cyclist					
Drivers age	46 yrs	Sex	Male	Breath test	Negative		Ped Movement	Not applicable					
Left Hand Drive	No		Foreign veh.	Hit and run	Not hit and run		Ped Location	Not applicable					
Journey purpose	Journey as part of work			Driving Lic									

Veh.No.	2	Vehicle type	Car	Make	MERCEDES	Model	S132	Cas No	3	Cas Class	Passenger	Veh ref No	2
Manoeuvre	Going ahead other			Severity	SLIGHT	Age	65 yrs	Sex	Male	Post code			
Veh. direction from	West to East		Towing?	No tow or articulation			Car Passenger?	Front seat passenger		PSV Passenger?	Not a passenger		
Skidded	No skidding, jack-knifing or overturning			Seat Belt	Unknown		Cycle Helmet	Not a cyclist					
Veh location at impact (restricted lane)	On main carriageway not in restricted lane			Ped Movement	Not applicable		Ped Location	Not applicable					
Junct. location of veh. at 1st impact	Not at or within 20m of junction			Ped Direction to	Not applicable		School Pupil	Other					
Veh left carriageway?	Did not leave carriageway			Roadworker injured									
Hit object in c'way?	None			Cas No	3	Cas Class	Passenger	Veh ref No	2				
Hit object off c'way?	None			Severity	SLIGHT	Age	65 yrs	Sex	Male	Post code			
First point of impact	Back			Car Passenger?	Front seat passenger		PSV Passenger?	Not a passenger					
Veh registration no.		Other veh.hit (ref.no)	0	Seat Belt	Unknown		Cycle Helmet	Not a cyclist					
Drivers age	43 yrs	Sex	Male	Breath test	Negative		Ped Movement	Not applicable					
Left Hand Drive	No		Foreign veh.	Ped Location	Not applicable		Ped Direction to	Not applicable					
Journey purpose	Journey as part of work			Driving Lic									

Other Details

SEVERITY SLIGHT	District Ref.No	East Riding of Yorkshire 153459		Grid Reference 467310 / 421858	Police Officer Attend: No - reported over the counter
Date Time Weather Road Surface Street Lighting	21/01/2017 16:56 Raining without high winds Wet/Damp Dark: no street lighting	Day Saturday	Road A614	Location O/S PETSPAD SNAITH ROAD, RAWCLIFFE A614	Description Both vehicles travelling in same direction, NE - SW. Veh1 (car) slows and indicates to turn right, Veh2 (car) following too close, fails to slow, collides with rear of V1.
SPEED LIMIT		SPECIAL SITE CONDITIONS			
Speed Limit	60 MPH	None			
Carriageway	Single carriageway				
Junction Detail	Not at or within 20 metres of junction				
Junction Control					
2nd Road Number		CARRIAGEWAY HAZARDS			
Pedestrian Facilities	None within 50 metres No physical crossing facility within 50 metre	None			
VEHICLES INVOLVED 2			CASUALTIES INVOLVED 3		
Veh.No. 1	Vehicle type Car	Make PEUGEOT	Model 207 SPORT	Cas No 1	Cas Class SLIGHT
Manoeuvre	Turning right			Driver or Rider	Age 54 yrs
Veh. direction from	Northeast to Southwest	Towing?	No tow or articulation	Sex	Male
Skidded	No skidding, jack-knifing or overturning			Veh ref No	1
Veh location at impact (restricted lane)	On main carriageway not in restricted lane			Post code	
Junct. location of veh. at 1st impact	Not at or within 20m of junction			Car Passenger?	Not a passenger
Veh left carriageway?	Did not leave carriageway			PSV Passenger?	Not a passenger
Hit object in c'way?	None			Seat Belt	Unknown
Hit object off c'way?	None			Cycle Helmet	Not a cyclist
First point of impact	Back			Ped Movement	Not applicable
Veh registration no.		Other veh.hit (ref.no)	0	Ped Location	Not applicable
Drivers age	54 yrs	Breath test	Not requested	Ped Direction to	Not applicable
Left Hand Drive	No	Foreign veh.		School Pupil	Other
Journey purpose	Other	Hit and run	Not hit and run	Roadworker injured	
		Driving Lic		Cas No 2	Cas Class SLIGHT
				Driver or Rider	Age 18 yrs
				Sex	Female
				Veh ref No	2
				Post code	
				Car Passenger?	Not a passenger
				PSV Passenger?	Not a passenger
				Seat Belt	Unknown
				Cycle Helmet	Not a cyclist
				Ped Movement	Not applicable
				Ped Location	Not applicable
				Ped Direction to	Not applicable
				School Pupil	Other
				Roadworker injured	
				Cas No 3	Cas Class SLIGHT
				Driver or Rider	Age 57 yrs
				Sex	Female
				Veh ref No	1
				Post code	
				Car Passenger?	Front seat passenger
				PSV Passenger?	Not a passenger
				Seat Belt	Unknown
				Cycle Helmet	Not a cyclist
				Ped Movement	Not applicable
				Ped Location	Not applicable
				Ped Direction to	Not applicable
				School Pupil	Other
				Roadworker injured	
Full Details			21-February-2022		Accident Ref.No 153459

Other Details

SEVERITY SLIGHT	District Ref.No	East Riding of Yorkshire 154776	Grid Reference 471644 / 423578	Police Officer Attend: No - reported over the counter
---------------------------	--------------------	------------------------------------	-----------------------------------	--

Date Time Weather Road Surface Street Lighting	04/02/2017 Day Saturday 08:48 Fine without high winds Dry Daylight	Road M62 Location GOOLE M62 Description Veh1 car W - E loses control, leaves carriageway does into ditch and crashes into fence. of Accident
--	--	--

SPEED LIMIT		SPECIAL SITE CONDITIONS	
Speed Limit	70 MPH	None	
Carriageway	Dual carriageway	CARRIAGEWAY HAZARDS	
Junction Detail	Not at or within 20 metres of junction		
Junction Control		None	
2nd Road Number			
Pedestrian Facilities	None within 50 metres No physical crossing facility within 50 metre		

VEHICLES INVOLVED	1	CASUALTIES INVOLVED	1
-------------------	---	---------------------	---

Veh.No. 1	Vehicle type Car	Make CITROEN	Model PICASSO	Cas No 1	Cas Class	Driver or Rider	Veh ref No 1
Manoeuvre	Going ahead other			Severity SLIGHT	Age 48 yrs	Sex Male	Post code
Veh. direction from	West to East	Towing?	No tow or articulation	Car Passenger?	Not a passenger	PSV Passenger?	Not a passenger
Skidded	Overturned			Seat Belt	Worn but not indepenc	Cycle Helmet	Not a cyclist
Veh location at impact (restricted lane)	On main carriageway not in restricted lane			Ped Movement	Not applicable		
Junct. location of veh. at 1st impact	Not at or within 20m of junction			Ped Location	Not applicable		
Veh left carriageway?	Left carriageway nearside			Ped Direction to	Not applicable		
Hit object in c'way?	Kerb			School Pupil	Other		
Hit object off c'way?	Wall or fence			Roadworker injured			
First point of impact	Front			<u>Other Details</u>			
Veh registration no.		Other veh.hit (ref.no)	0				
Drivers age 48 yrs	Sex Male	Breath test	Not requested				
Left Hand Drive	No	Foreign veh.					
Journey purpose	Not Known						

SEVERITY SLIGHT	District Ref.No	East Riding of Yorkshire 156900	Grid Reference 471797 / 423889	Police Officer Attend: Yes
---------------------------	--------------------	------------------------------------	-----------------------------------	-------------------------------

Date Time Weather Road Surface Street Lighting	19/02/2017 Day Sunday 22:20 Fine without high winds Dry Dark: street lights present and lit	Road A614 Location RAWCLIFFE ROAD A614 GLEWS GARAGE ROUNDABOUT, GOOLE	Description of Accident	Veh1 (car) W-E brakes suddenly as animal in the c/w, Veh2 (car) W - E following too close, careless and reckless, aggressive driving, collides with rear of V1. V2 turned around and left the scene.
--	---	---	----------------------------	--

SITE DETAILS		SPECIAL SITE CONDITIONS	
Speed Limit	40 MPH	None	
Carriageway	Single carriageway	CARRIAGEWAY HAZARDS	
Junction Detail	Roundabout		
Junction Control	Give way or uncontrolled		
2nd Road Number	U		
Pedestrian Facilities	None within 50 metres No physical crossing facility within 50 metre	None	

VEHICLES INVOLVED	2	CASUALTIES INVOLVED	2
-------------------	---	---------------------	---

Veh.No. 1	Vehicle type Car	Make FORD	Model FIESTA ZE	Cas No 1	Cas Class	Driver or Rider	Veh ref No 1	
Manoeuvre	Slowing or stopping			Severity	SLIGHT	Age 20 yrs	Sex Male	Post code
Veh. direction from	West to East	Towing?	No tow or articulation					
Skidded	No skidding, jack-knifing or overturning							
Veh location at impact (restricted lane)	On main carriageway not in restricted lane							
Junct. location of veh. at 1st impact	Cleared junction or waiting							
Veh left carriageway?	Did not leave carriageway							
Hit object in c'way?	None							
Hit object off c'way?	None							
First point of impact	Back							
Veh registration no.		Other veh.hit (ref.no)	0	Hit and run	Not hit and run			
Drivers age	20 yrs	Sex	Male	Breath test	Not requested			
Left Hand Drive	No		Foreign veh.					
Journey purpose	Other							
Cas No 2	Cas Class	Passenger	Veh ref No 1	Severity	SLIGHT	Age 17 yrs	Sex Female	Post code
Car Passenger?	Not a passenger		PSV Passenger?	Not a passenger				
Seat Belt	Unknown		Cycle Helmet	Not a cyclist				
Ped Movement	Not applicable							
Ped Location	Not applicable							
Ped Direction to	Not applicable							
School Pupil	Other							
Roadworker injured								

Veh.No. 2	Vehicle type Car	Make VAUXHALI	Model CORSA SR	<u>Other Details</u>				
Manoeuvre	Slowing or stopping							
Veh. direction from	West to East	Towing?	No tow or articulation					
Skidded	No skidding, jack-knifing or overturning							
Veh location at impact (restricted lane)	On main carriageway not in restricted lane							
Junct. location of veh. at 1st impact	Leaving roundabout							
Veh left carriageway?	Did not leave carriageway							
Hit object in c'way?	None							
Hit object off c'way?	None							
First point of impact	Front							
Veh registration no.		Other veh.hit (ref.no)	0	Hit and run	Hit and Run			
Drivers age	17 yrs	Sex	Male	Breath test	Negative			
Left Hand Drive	No		Foreign veh.					
Journey purpose	Other							

SEVERITY SLIGHT	District Ref.No	East Riding of Yorkshire 189895	Grid Reference 472915 / 423799	Police Officer Attend: Yes
---------------------------	--------------------	------------------------------------	-----------------------------------	-------------------------------

Date Time Weather Road Surface Street Lighting	31/05/2017 10:35 Fine without high winds Dry Daylight	Day Wednesday	Road A614	Location NEW POTTER GRANGE ROAD, GOOLE A614 RAWCLIFFE ROAD A614	Description of Accident	Veh1(car) travelling W-E slows to a stop behind a unknown vehicle turning right, veh2(car) fails to stop in time also travelling W-E, v2 collides with rear of v1
--	---	------------------	--------------	--	----------------------------	---

SPEED LIMIT		SPECIAL SITE CONDITIONS	
Speed Limit	30 MPH	None	
CARRIAGEWAY		CARRIAGEWAY HAZARDS	
Carriageway	Single carriageway	None	
JUNCTION			
Junction Detail	Not at or within 20 metres of junction		
PEDESTRIAN FACILITIES			
Junction Control			
2nd Road Number			
Pedestrian Facilities	None within 50 metres No physical crossing facility within 50 metre		

VEHICLES INVOLVED	2	CASUALTIES INVOLVED	1
-------------------	---	---------------------	---

Veh.No. 1	Vehicle type	Car	Make	MERCEDES	Model	CLS 350 AU	Cas No	1	Cas Class	Passenger	Veh ref No	2		
Manoeuvre	Waiting to go ahead but held up			Severity	SLIGHT			Age	11 yrs	Sex	Female	Post code		
Veh. direction from	West to East			Towing?	No tow or articulation			Car Passenger?	Rear seat passenger			PSV Passenger?	Not a passenger	
Skidded	No skidding, jack-knifing or overturning			Seat Belt	Worn but not indepen			Cycle Helmet	Not a cyclist					
Veh location at impact (restricted lane)	On main carriageway not in restricted lane			Ped Movement	Not applicable			Ped Location	Not applicable					
Junct. location of veh. at 1st impact	Not at or within 20m of junction			Ped Direction to	Not applicable			School Pupil	Other					
Veh left carriageway?	Did not leave carriageway			Roadworker injured										
Hit object in c'way?	None			<u>Other Details</u>										
Hit object off c'way?	None			Veh registration no.		Other veh.hit (ref.no)	0	Hit and run	Not hit and run					
First point of impact	Back			Drivers age	56 yrs	Sex	Male	Breath test	Negative			Driving Lic		
Veh registration no.		Other veh.hit (ref.no)	0	Left Hand Drive	No			Foreign veh.						
Drivers age	56 yrs	Journey purpose	Journey as part of work											

Veh.No. 2	Vehicle type	Car	Make	VAUXHALI	Model	CORSA LS	
Manoeuvre	Going ahead other			Towing?	No tow or articulation		
Veh. direction from	West to East			Skidded	No skidding, jack-knifing or overturning		
Veh location at impact (restricted lane)	On main carriageway not in restricted lane			Veh location at impact (restricted lane)	On main carriageway not in restricted lane		
Junct. location of veh. at 1st impact	Not at or within 20m of junction			Junct. location of veh. at 1st impact	Not at or within 20m of junction		
Veh left carriageway?	Did not leave carriageway			Veh left carriageway?	Did not leave carriageway		
Hit object in c'way?	None			Hit object in c'way?	None		
Hit object off c'way?	None			Hit object off c'way?	None		
First point of impact	Front			First point of impact	Front		
Veh registration no.		Other veh.hit (ref.no)	0	Veh registration no.		Other veh.hit (ref.no)	0
Drivers age	37 yrs	Sex	Female	Breath test	Negative		Driving Lic
Left Hand Drive	No			Foreign veh.			
Journey purpose	Other						

SEVERITY SLIGHT	District Ref.No	East Riding of Yorkshire 191773	Grid Reference 472316 / 423148	Police Officer Attend: No - reported over the counter
---------------------------	--------------------	------------------------------------	-----------------------------------	--

Date Time Weather Road Surface Street Lighting	14/06/2017 14:05 Fine without high winds Dry Daylight	Day Wednesday	Road U	Location TESCO DISTRIBUTION CENTRE NEAR JN WITH A614 RAWCLIFFE ROAD, GOOLE A614	Description of Accident	Veh1(p/cycle M 21) travelling W-E is struck by veh2(untraced van) travelling S-N, v2 did intially stop but did not give details
--	---	------------------	-----------	--	----------------------------	---

SPEED LIMIT		SPECIAL SITE CONDITIONS	
Speed Limit	40 MPH	None	
CARRIAGEWAY HAZARDS			
Carriageway	Single carriageway	None	
Junction Detail	Roundabout		
Junction Control	Give way or uncontrolled		
2nd Road Number	A614		
Pedestrian Facilities	None within 50 metres No physical crossing facility within 50 metre		

VEHICLES INVOLVED	2	CASUALTIES INVOLVED	1
-------------------	---	---------------------	---

Veh.No.	1	Vehicle type	Pedal Cycle	Make		Model		Cas No	1	Cas Class	Driver or Rider	Veh ref No	1
Manoeuvre		Going ahead other						Severity	SLIGHT	Age	21 yrs	Sex	Male
Veh. direction from		West to East		Towing?	No tow or articulation			Car Passenger?	Not a passenger	PSV Passenger?	Not a passenger	Post code	
Skidded		No skidding, jack-knifing or overturning						Seat Belt	Not applicable	Cycle Helmet	Not known		
Veh location at impact (restricted lane)		On main carriageway not in restricted lane						Ped Movement	Not applicable				
Junct. location of veh. at 1st impact		Approaching junction or waiting						Ped Location	Not applicable				
Veh left carriageway?		Did not leave carriageway						Ped Direction to	Not applicable				
Hit object in c'way?		None						School Pupil	Other				
Hit object off c'way?		None						Roadworker injured					
First point of impact		Front						<u>Other Details</u>					
Veh registration no.			Other veh.hit (ref.no)	0	Hit and run	Not hit and run							
Drivers age	21 yrs	Sex	Male	Breath test		Driving Lic							
Left Hand Drive	No		Foreign veh.										
Journey purpose		Not Known											

Veh.No.	2	Vehicle type	Goods 3.5 - 7.5t	Make	MERCEDES	Model	SPRINTER
Manoeuvre		Going ahead other					
Veh. direction from		South to North		Towing?	No tow or articulation		
Skidded		No skidding, jack-knifing or overturning					
Veh location at impact (restricted lane)		On main carriageway not in restricted lane					
Junct. location of veh. at 1st impact		Approaching junction or waiting					
Veh left carriageway?		Did not leave carriageway					
Hit object in c'way?		None					
Hit object off c'way?		None					
First point of impact		Front					
Veh registration no.			Other veh.hit (ref.no)	0	Hit and run	Not hit and run	
Drivers age	29 yrs	Sex	Male	Breath test	Driver not contacted	Driving Lic	Full
Left Hand Drive	No		Foreign veh.				
Journey purpose		Journey as part of work					

SEVERITY SLIGHT	District Ref.No	East Riding of Yorkshire 197044	Grid Reference 466377 / 421400	Police Officer Attend: No - reported over the counter
---------------------------	--------------------	------------------------------------	-----------------------------------	--

Date Time Weather Road Surface Street Lighting	28/06/2017 14:57 Fine without high winds Dry Daylight	Day Wednesday	Road A1041	Location SNAITH ROAD, EAST COWICK A1041	Description of Accident	Veh1 (car) and Veh2 (car) collide on bend in the road.
--	---	------------------	---------------	--	----------------------------	--

SPEED LIMIT		SPECIAL SITE CONDITIONS	
Speed Limit	30 MPH	None	
CARRIAGEWAY		CARRIAGEWAY HAZARDS	
Carriageway	Single carriageway	None	
JUNCTION DETAIL			
Junction Detail	Not at or within 20 metres of junction		
JUNCTION CONTROL			
Junction Control			
2ND ROAD NUMBER			
2nd Road Number			
PEDESTRIAN FACILITIES			
Pedestrian Facilities	None within 50 metres No physical crossing facility within 50 metre		

VEHICLES INVOLVED	2	CASUALTIES INVOLVED	1
-------------------	---	---------------------	---

Veh.No.	1	Vehicle type	Car	Make	FORD	Model	KA STYLE	Cas No	1	Cas Class	Driver or Rider	Veh ref No	1
Manoeuvre	Going ahead other							Severity	SLIGHT	Age	25 yrs	Sex	Female
Veh. direction from	East to West			Towing?	No tow or articulation			Car Passenger?	Not a passenger		PSV Passenger?	Not a passenger	
Skidded	No skidding, jack-knifing or overturning							Seat Belt	Unknown		Cycle Helmet	Not a cyclist	
Veh location at impact (restricted lane)	On main carriageway not in restricted lane							Ped Movement	Not applicable				
Junct. location of veh. at 1st impact	Not at or within 20m of junction							Ped Location	Not applicable				
Veh left carriageway?	Did not leave carriageway							Ped Direction to	Not applicable				
Hit object in c'way?	None							School Pupil	Other				
Hit object off c'way?	None							Roadworker injured					
First point of impact	Front							<u>Other Details</u>					
Veh registration no.		Other veh.hit (ref.no)	0	Hit and run	Not hit and run								
Drivers age	25 yrs	Sex	Female	Breath test	Driver not contacted								
Left Hand Drive	No	Foreign veh.		Driving Lic									
Journey purpose	Not Known												

Veh.No.	2	Vehicle type	Goods unknown weight	Make	MERCEDES	Model	SPRINTER
Manoeuvre	Going ahead other						
Veh. direction from	West to East			Towing?	No tow or articulation		
Skidded	No skidding, jack-knifing or overturning						
Veh location at impact (restricted lane)	On main carriageway not in restricted lane						
Junct. location of veh. at 1st impact	Not at or within 20m of junction						
Veh left carriageway?	Did not leave carriageway						
Hit object in c'way?	None						
Hit object off c'way?	None						
First point of impact	Front						
Veh registration no.		Other veh.hit (ref.no)	0	Hit and run	Not hit and run		
Drivers age	30 yrs	Sex	Male	Breath test	Driver not contacted		
Left Hand Drive	No	Foreign veh.		Driving Lic			
Journey purpose	Not Known						

SEVERITY SLIGHT	District Ref.No	East Riding of Yorkshire 203075	Grid Reference 472326 / 423177	Police Officer Attend: Yes
---------------------------	--------------------	------------------------------------	-----------------------------------	----------------------------

Date Time Weather Road Surface Street Lighting	13/07/2017 Day Thursday 22:20 Fine without high winds Dry Dark: street lighting unknown	Road U Location ROUNDABOUT O/S TESCO DISTRIBUTION CENTRE CAPITOL PARK, RAWRETH ROAD NEAR JN WITH RING ROAD, GOOLE Description Veh2 p/cycle W-E pedals straight out into side of slow moving Veh1 car S-W of Accident
--	---	--

SITE DETAILS		SPECIAL SITE CONDITIONS None
Speed Limit Carriageway Junction Detail Junction Control 2nd Road Number Pedestrian Facilities	40 MPH Slip road Not at or within 20 metres of junction None within 50 metres No physical crossing facility within 50 metre	
		CARRIAGEWAY HAZARDS None

VEHICLES INVOLVED 2	CASUALTIES INVOLVED 1
---------------------	-----------------------

Veh.No. 1 Manoeuvre Veh. direction from Skidded Veh location at impact (restricted lane) Junct. location of veh. at 1st impact Veh left carriageway? Hit object in c'way? Hit object off c'way? First point of impact Veh registration no. Drivers age 64 yrs Left Hand Drive Journey purpose	Vehicle type Car Make PEUGEOT Model 3008 ALLU Slowing or stopping South to West Towing? No tow or articulation No skidding, jack-knifing or overturning On main carriageway not in restricted lane Not at or within 20m of junction Did not leave carriageway None None Nearside Other veh.hit (ref.no) 0 Hit and run Not hit and run Sex Male Breath test Negative Driving Lic No Foreign veh. Commuting to/from work	Cas No 1 Cas Class Driver or Rider Veh ref No 2 Severity SLIGHT Age 34 yrs Sex Male Post code Car Passenger? Not a passenger PSV Passenger? Not a passenger Seat Belt Not applicable Cycle Helmet No Ped Movement Not applicable Ped Location Not applicable Ped Direction to Not applicable School Pupil Other Roadworker injured
--	---	--

Veh.No. 2 Manoeuvre Veh. direction from Skidded Veh location at impact (restricted lane) Junct. location of veh. at 1st impact Veh left carriageway? Hit object in c'way? Hit object off c'way? First point of impact Veh registration no. Drivers age 34 yrs Left Hand Drive Journey purpose	Vehicle type Pedal Cycle Make Model Going ahead other West to East Towing? No tow or articulation No skidding, jack-knifing or overturning Cycle lane (on main carriageway) Not at or within 20m of junction Did not leave carriageway None None Front Other veh.hit (ref.no) 0 Hit and run Not hit and run Sex Male Breath test Driving Lic No Foreign veh. Not Known	<u>Other Details</u>
--	--	----------------------

SEVERITY SLIGHT	District Ref.No	East Riding of Yorkshire 210541	Grid Reference Police Officer Attend:	467108 / 421477 Yes
---------------------------	--------------------	------------------------------------	--	------------------------

Date Time Weather Road Surface Street Lighting	08/08/2017 Day Tuesday 15:35 Raining without high winds Wet/Damp Daylight	Road A614 Location EAST COWICK A614 Description Due to the weather conditions, the vehicle has left the road and come to a stop in a ditch. of Accident
--	---	---

SPEED LIMITS		SPECIAL SITE CONDITIONS	
Speed Limit	60 MPH	None	
Carriageway	Single carriageway	CARRIAGEWAY HAZARDS	
Junction Detail	Not at or within 20 metres of junction		
Junction Control		None	
2nd Road Number			
Pedestrian Facilities	None within 50 metres No physical crossing facility within 50 metre		

VEHICLES INVOLVED	1	CASUALTIES INVOLVED	1
-------------------	---	---------------------	---

Veh.No. 1	Vehicle type Car	Make NISSAN	Model NAVARA T	Cas No 1	Cas Class	Driver or Rider	Veh ref No 1
Manoeuvre	Going ahead other			Severity SLIGHT	Age 45 yrs	Sex Male	Post code
Veh. direction from	Northeast to Southwest	Towing?	No tow or articulation	Car Passenger?	Not a passenger	PSV Passenger?	Not a passenger
Skidded	Overturned			Seat Belt	Worn but not indepenc	Cycle Helmet	Not a cyclist
Veh location at impact (restricted lane)	On main carriageway not in restricted lane			Ped Movement	Not applicable		
Junct. location of veh. at 1st impact	Not at or within 20m of junction			Ped Location	Not applicable		
Veh left carriageway?	Left carriageway offside			Ped Direction to	Not applicable		
Hit object in c'way?	None			School Pupil	Other		
Hit object off c'way?	Entered ditch			Roadworker injured			
First point of impact	Front			<u>Other Details</u>			
Veh registration no.		Other veh.hit (ref.no) 0	Hit and run Not hit and run				
Drivers age 45 yrs	Sex Male	Breath test Negative	Driving Lic Full				
Left Hand Drive	No	Foreign veh.					
Journey purpose	Other						

SEVERITY SERIOUS	District Ref.No	East Riding of Yorkshire 220550		Grid Reference 467102 / 421492	Police Officer Attend: Yes
Date Time Weather Road Surface Street Lighting	14/09/2017 17:16 Raining without high winds Wet/Damp Daylight	Day Thursday	Road A614	Location SNAITH ROAD, RAWCLIFFE A614	Description of Accident
SITE DETAILS			SPECIAL SITE CONDITIONS		
Speed Limit Carriageway Junction Detail Junction Control 2nd Road Number Pedestrian Facilities	40 MPH Single carriageway Not at or within 20 metres of junction None within 50 metres No physical crossing facility within 50 metre	None			
CARRIAGEWAY HAZARDS			None		
VEHICLES INVOLVED 3			CASUALTIES INVOLVED 2		
Veh.No. 1 Manoeuvre Veh. direction from Skidded Veh location at impact (restricted lane) Junct. location of veh. at 1st impact Veh left carriageway? Hit object in c'way? Hit object off c'way? First point of impact Veh registration no. Drivers age Left Hand Drive Journey purpose	1 Going ahead left hand bend South to North No skidding, jack-knifing or overturning On main carriageway not in restricted lane Not at or within 20m of junction Did not leave carriageway None None Front Other veh.hit (ref.no) 0 Sex Male Breath test Negative No Commuting to/from work	Vehicle type Car Make LAND ROV Model DISCOVER Towing? No tow or articulation Hit and run Not hit and run Driving Lic	Cas No 1 Severity SERIOUS Car Passenger? Not a passenger Seat Belt Not applicable Ped Movement Not applicable Ped Location Not applicable Ped Direction to Not applicable School Pupil Other Roadworker injured	Driver or Rider Age 33 yrs Sex Male PSV Passenger? Not a passenger Cycle Helmet Not a cyclist	Veh ref No 2 Post code
Veh.No. 2 Manoeuvre Veh. direction from Skidded Veh location at impact (restricted lane) Junct. location of veh. at 1st impact Veh left carriageway? Hit object in c'way? Hit object off c'way? First point of impact Veh registration no. Drivers age Left Hand Drive Journey purpose	2 Going ahead right hand bend North to South No skidding, jack-knifing or overturning On main carriageway not in restricted lane Not at or within 20m of junction Left carriageway nearside None None Offside Other veh.hit (ref.no) 0 Sex Male Breath test Not provided (medical reas 33 yrs No Commuting to/from work	Vehicle type M/cycle 50 - 125cc Make SINNIS Model SHUTTLE Towing? No tow or articulation Hit and run Not hit and run Driving Lic	Cas No 2 Severity SLIGHT Car Passenger? Not a passenger Seat Belt Unknown Ped Movement Not applicable Ped Location Not applicable Ped Direction to Not applicable School Pupil Other Roadworker injured	Driver or Rider Age 37 yrs Sex Female PSV Passenger? Not a passenger Cycle Helmet Not a cyclist	Veh ref No 3 Post code
<u>Other Details</u>					
Full Details		21-February-2022		Accident Ref.No 220550	

Veh.No.	3	Vehicle type	Car	Make	FORD	Model	FOCUS C-M
Manoeuvre	Going ahead right hand bend						
Veh. direction from	North to South		Towing?	No tow or articulation			
Skidded	No skidding, jack-knifing or overturning						
Veh location at impact (restricted lane)	On main carriageway not in restricted lane						
Junct. location of veh. at 1st impact	Not at or within 20m of junction						
Veh left carriageway?	Did not leave carriageway						
Hit object in c'way?	None						
Hit object off c'way?	None						
First point of impact	Front						
Veh registration no.		Other veh.hit (ref.no)	0	Hit and run	Not hit and run		
Drivers age	37 yrs	Sex	Female	Breath test	Negative		
Left Hand Drive	No	Foreign veh.		Driving Lic			
Journey purpose	Taking pupil to/from school						

SEVERITY SERIOUS	District Ref.No	East Riding of Yorkshire 222906	Grid Reference Police Officer Attend:	469413 / 423946 Yes
----------------------------	--------------------	------------------------------------	--	------------------------

Date Time Weather Road Surface Street Lighting	15/09/2017 Day Friday 01:00 Fine without high winds Wet/Damp Dark: no street lighting	Road A614 Location RAWCLIFFE A614 Description Vehicle approaches sweeping left hand bend and sludes on greasy road surface, clips kerb to nearside and rolls several times of Accident
--	---	---

SITE DETAILS		SPECIAL SITE CONDITIONS None
Speed Limit Carriageway Junction Detail Junction Control 2nd Road Number Pedestrian Facilities	60 MPH Single carriageway Not at or within 20 metres of junction None within 50 metres No physical crossing facility within 50 metre	
		CARRIAGEWAY HAZARDS None

VEHICLES INVOLVED	1	CASUALTIES INVOLVED	2
-------------------	---	---------------------	---

Veh.No. 1 Manoeuvre Veh. direction from Skidded Veh location at impact (restricted lane) Junct. location of veh. at 1st impact Veh left carriageway? Hit object in c'way? Hit object off c'way? First point of impact Veh registration no. Drivers age Left Hand Drive Journey purpose	1 Going ahead left hand bend West to East Skidded and overturned On main carriageway not in restricted lane Not at or within 20m of junction Left carriageway nearside Kerb None Nearside 0 23 yrs No Other	Vehicle type Make Model Towing? No tow or articulation Other veh.hit (ref.no) Breath test Foreign veh. Hit and run Not hit and run Driving Lic	Car VOLKSWA PASSAT No tow or articulation 0 Negative Foreign veh. Not hit and run Full
Cas No Severity Car Passenger? Seat Belt Ped Movement Ped Location Ped Direction to School Pupil Roadworker injured	1 SLIGHT Not a passenger Unknown Not applicable Not applicable Not applicable Other Roadworker injured	Cas Class Driver or Rider Age Sex PSV Passenger? Cycle Helmet Not a passenger Not a cyclist	1 Male Not a passenger Not a cyclist
Cas No Severity Car Passenger? Seat Belt Ped Movement Ped Location Ped Direction to School Pupil Roadworker injured	2 SERIOUS Front seat passenger Unknown Not applicable Not applicable Not applicable Other Roadworker injured	Cas Class Passenger Age Sex PSV Passenger? Cycle Helmet Not a passenger Not a cyclist	1 Male Not a passenger Not a cyclist

Other Details

SEVERITY SLIGHT	District Ref.No	East Riding of Yorkshire 224698	Grid Reference 472064 / 423815	Police Officer Attend: Yes
---------------------------	--------------------	------------------------------------	-----------------------------------	-------------------------------

Date Time Weather Road Surface Street Lighting	23/09/2017 06:07 Fine without high winds Dry Daylight	Day Saturday	Road M62	Location M62 POLLINGTON M62	Description V1 travelling lane 1 M62 collides with rear of v2 of Accident
--	---	-----------------	-------------	--------------------------------	--

SPEED LIMIT		SPECIAL SITE CONDITIONS	
Speed Limit	70 MPH	None	
CARRIAGEWAY HAZARDS			
Carriageway	Dual carriageway	None	
Junction Detail	Not at or within 20 metres of junction		
Junction Control			
2nd Road Number			
Pedestrian Facilities	None within 50 metres No physical crossing facility within 50 metre		

VEHICLES INVOLVED	2	CASUALTIES INVOLVED	1
-------------------	---	---------------------	---

Veh.No. 1	Vehicle type	Car	Make	FORD	Model	FOCUS ZE	Cas No	1	Cas Class	Driver or Rider	Veh ref No	2
Manoeuvre	Going ahead other			Severity	SLIGHT			Age	47 yrs	Sex	Male	Post code
Veh. direction from	Northeast to Southwest		Towing?	No tow or articulation			Car Passenger?	Not a passenger		PSV Passenger?	Not a passenger	
Skidded	No skidding, jack-knifing or overturning			Seat Belt	Worn but not independ			Cycle Helmet	Not a cyclist			
Veh location at impact (restricted lane)	On main carriageway not in restricted lane			Ped Movement	Not applicable			Ped Location	Not applicable			
Junct. location of veh. at 1st impact	Not at or within 20m of junction			Ped Direction to	Not applicable			School Pupil	Other			
Veh left carriageway?	Left carriageway nearside			Roadworker injured								
Hit object in c'way?	None			<u>Other Details</u>								
Hit object off c'way?	None											
First point of impact	Front											
Veh registration no.		Other veh.hit (ref.no)	0	Hit and run	Not hit and run							
Drivers age	28 yrs	Sex	Male	Breath test	Negative							
Left Hand Drive	No			Foreign veh.								
Journey purpose	Commuting to/from work											

Veh.No. 2	Vehicle type	Goods unknown weight	Make	VOLKSWA	Model	TR-PORTE						
Manoeuvre	Going ahead other			Severity	SLIGHT							
Veh. direction from	Northeast to Southwest		Towing?	No tow or articulation								
Skidded	No skidding, jack-knifing or overturning			Seat Belt	Worn but not independ							
Veh location at impact (restricted lane)	On main carriageway not in restricted lane			Ped Movement	Not applicable							
Junct. location of veh. at 1st impact	Not at or within 20m of junction			Ped Location	Not applicable							
Veh left carriageway?	Did not leave carriageway			Ped Direction to	Not applicable							
Hit object in c'way?	None			School Pupil	Other							
Hit object off c'way?	None			Roadworker injured								
First point of impact	Back			<u>Other Details</u>								
Veh registration no.		Other veh.hit (ref.no)	0	Hit and run	Not hit and run							
Drivers age	47 yrs	Sex	Male	Breath test	Negative							
Left Hand Drive	No			Foreign veh.								
Journey purpose	Commuting to/from work											

SEVERITY SLIGHT	District Ref.No	East Riding of Yorkshire 235811	Grid Reference 471250 / 423330	Police Officer Attend: Yes
---------------------------	--------------------	------------------------------------	-----------------------------------	-------------------------------

Date Time Weather Road Surface Street Lighting	28/10/2017 17:00 Fine without high winds Dry Daylight	Day Saturday	Road M62	Location GOOLE M62	Description of Accident	V1 is driving along the M62 WestBound when driver loses control, hits the middle barrier which causes the vehicle to spin and finally stops on its roof in the hard shoulder
--	---	-----------------	-------------	-----------------------	----------------------------	--

SPEED LIMIT		SPECIAL SITE CONDITIONS	
Speed Limit	70 MPH	None	
CARRIAGEWAY HAZARDS			
Junction Detail	Dual carriageway Not at or within 20 metres of junction	None	
Junction Control			
2nd Road Number			
Pedestrian Facilities	None within 50 metres No physical crossing facility within 50 metre		

VEHICLES INVOLVED	1	CASUALTIES INVOLVED	1
-------------------	---	---------------------	---

Veh.No.	1	Vehicle type	Car	Make	PEUGEOT	Model	206 L	Cas No	1	Cas Class	Driver or Rider	Veh ref No	1	
Manoeuvre	Changing lane to right			Towing?	No tow or articulation			Severity	SLIGHT	Age	34 yrs	Sex	Female	Post code
Veh. direction from	East to West							Car Passenger?	Not a passenger		PSV Passenger?	Not a passenger		
Skidded	Overturned							Seat Belt	Worn and independent		Cycle Helmet	Not a cyclist		
Veh location at impact (restricted lane)	On main carriageway not in restricted lane							Ped Movement	Not applicable					
Junct. location of veh. at 1st impact	Not at or within 20m of junction							Ped Location	Not applicable					
Veh left carriageway?	Left carriageway offside onto cent. res.							Ped Direction to	Not applicable					
Hit object in c'way?	None							School Pupil	Other					
Hit object off c'way?	Central crash barrier							Roadworker injured						
First point of impact	Offside							<u>Other Details</u>						
Veh registration no.		Other veh.hit (ref.no)	0	Hit and run	Not hit and run									
Drivers age	34 yrs	Sex	Female	Breath test	Negative									
Left Hand Drive	No	Foreign veh.		Driving Lic	Unlicensed									
Journey purpose	Other													

SEVERITY SLIGHT	District Ref.No	East Riding of Yorkshire 245993	Grid Reference 466380 / 421390	Police Officer Attend: No - reported over the counter
---------------------------	--------------------	------------------------------------	-----------------------------------	--

Date Time Weather Road Surface Street Lighting	30/11/2017 Day Thursday 14:08 Fine without high winds Dry Daylight	Road A1041 Location A1041 SNAITH ROAD, EAST COWICK A1041 Description Veh2(car) travelling NW-SE stationary in queue of traffic, veh1(van) travelling NW-SE fails to react impacting with v2's rear of Accident
--	--	---

SITE DETAILS		SPECIAL SITE CONDITIONS None
Speed Limit Carriageway Junction Detail Junction Control 2nd Road Number Pedestrian Facilities	30 MPH Single carriageway Not at or within 20 metres of junction None within 50 metres No physical crossing facility within 50 metre	
		CARRIAGEWAY HAZARDS None

VEHICLES INVOLVED	2	CASUALTIES INVOLVED	1
-------------------	---	---------------------	---

Veh.No. 1	Vehicle type	Goods unknown weight	Make	PEUGEOT	Model	PARTNER (Cas No	1	Cas Class	Driver or Rider	Veh ref No	2	
Manoeuvre	Going ahead other						Severity	SLIGHT	Age	24 yrs	Sex	Female	Post code
Veh. direction from	Northwest to Southeast		Towing?	No tow or articulation									
Skidded	No skidding, jack-knifing or overturning												
Veh location at impact (restricted lane)	On main carriageway not in restricted lane												
Junct. location of veh. at 1st impact	Not at or within 20m of junction												
Veh left carriageway?	Did not leave carriageway												
Hit object in c'way?	None												
Hit object off c'way?	None												
First point of impact	Front												
Veh registration no.	Other veh.hit (ref.no)		0	Hit and run	Not hit and run								
Drivers age	54 yrs	Sex	Male	Breath test	Driver not contacted			Driving Lic					
Left Hand Drive	No Foreign veh.												
Journey purpose	Not Known												

Other Details

Veh.No. 2	Vehicle type	Car	Make	NISSAN	Model	MICRA AC
Manoeuvre	Waiting to go ahead but held up					
Veh. direction from	Northwest to Southeast		Towing?	No tow or articulation		
Skidded	No skidding, jack-knifing or overturning					
Veh location at impact (restricted lane)	On main carriageway not in restricted lane					
Junct. location of veh. at 1st impact	Not at or within 20m of junction					
Veh left carriageway?	Did not leave carriageway					
Hit object in c'way?	None					
Hit object off c'way?	None					
First point of impact	Back					
Veh registration no.	Other veh.hit (ref.no)		0	Hit and run	Not hit and run	
Drivers age	24 yrs	Sex	Female	Breath test	Driver not contacted	
Left Hand Drive	No Foreign veh.					
Journey purpose	Not Known					

SEVERITY SLIGHT	District Ref.No	East Riding of Yorkshire 249212	Grid Reference 465277 / 421695
			Police Officer Attend: Yes

Date	14/12/2017	Day	Thursday	Road	A1041	Location	A1041 AT JN WITH LODGE LANE, WEST COWICK
Time	10:55						
Weather	Fine without high winds			Description of Accident	VEH 4 WAITING TO TURN RIGHT INTO LODGE LANE. VEH 3 AND 2 STOPPED BEHIND VEHICLE 4. VEH 1 FAILED TO STOP AND COLLIDED INTO THE REAR OF VEH 2 WHICH COLLIDED WITH VEH 3. NO IMPACT WITH VEH 4		
Road Surface	Wet/Damp						
Street Lighting	Daylight						

SPEED LIMIT		SPECIAL SITE CONDITIONS	
Speed Limit	60 MPH	None	
Carriageway	Single carriageway		
Junction Detail	T or staggered junction		
Junction Control	Give way or uncontrolled		
2nd Road Number	U	CARRIAGEWAY HAZARDS	
Pedestrian Facilities	None within 50 metres	None	
	No physical crossing facility within 50 metre		

VEHICLES INVOLVED	4	CASUALTIES INVOLVED	1
-------------------	---	---------------------	---

Veh.No.	1	Vehicle type	Goods unknown weight	Make	MERCEDES	Model		Cas No	1	Cas Class	Driver or Rider	Veh ref No	2
Manoeuvre	Going ahead other							Severity	SLIGHT	Age	59 yrs	Sex	Male
Veh. direction from	Northwest to East		Towing?	No tow or articulation				Car Passenger?	Not a passenger		PSV Passenger?	Not a passenger	
Skidded	No skidding, jack-knifing or overturning							Seat Belt	Worn but not independ		Cycle Helmet	Not a cyclist	
Veh location at impact (restricted lane)	On main carriageway not in restricted lane							Ped Movement	Not applicable				
Junct. location of veh. at 1st impact	Approaching junction or waiting							Ped Location	Not applicable				
Veh left carriageway?	Did not leave carriageway							Ped Direction to	Not applicable				
Hit object in c'way?	None							School Pupil	Other				
Hit object off c'way?	None							Roadworker injured					
First point of impact	Front							<u>Other Details</u>					
Veh registration no.		Other veh.hit (ref.no)	0	Hit and run	Not hit and run								
Drivers age	23 yrs	Sex	Male	Breath test	Negative		Driving Lic	Not known					
Left Hand Drive	No			Foreign veh.									
Journey purpose	Journey as part of work												

Veh.No.	2	Vehicle type	Car	Make	VAUXHALI	Model	ASTRA
Manoeuvre	Slowing or stopping						
Veh. direction from	Northwest to East		Towing?	No tow or articulation			
Skidded	No skidding, jack-knifing or overturning						
Veh location at impact (restricted lane)	On main carriageway not in restricted lane						
Junct. location of veh. at 1st impact	Approaching junction or waiting						
Veh left carriageway?	Did not leave carriageway						
Hit object in c'way?	None						
Hit object off c'way?	None						
First point of impact	Nearside						
Veh registration no.		Other veh.hit (ref.no)	0	Hit and run	Not hit and run		
Drivers age	59 yrs	Sex	Male	Breath test	Not provided (medical reas		
Left Hand Drive	No			Foreign veh.	Driving Lic		
Journey purpose	Journey as part of work						

Veh.No.	3	Vehicle type	Car	Make	FORD	Model	MONDEO
Manoeuvre	Slowing or stopping						
Veh. direction from	Northwest to East		Towing?	No tow or articulation			
Skidded	No skidding, jack-knifing or overturning						
Veh location at impact (restricted lane)	On main carriageway not in restricted lane						
Junct. location of veh. at 1st impact	Approaching junction or waiting						
Veh left carriageway?	Did not leave carriageway						
Hit object in c'way?	None						
Hit object off c'way?	None						
First point of impact	Nearside						
Veh registration no.		Other veh.hit (ref.no)	0	Hit and run	Not hit and run		
Drivers age	63 yrs	Sex	Female	Breath test	Negative		Driving Lic
Left Hand Drive	No		Foreign veh.				
Journey purpose	Journey as part of work						

Veh.No.	4	Vehicle type	Car	Make	CITROEN	Model	C3 LX
Manoeuvre	Waiting to turn right						
Veh. direction from	Northwest to South		Towing?	No tow or articulation			
Skidded	No skidding, jack-knifing or overturning						
Veh location at impact (restricted lane)	On main carriageway not in restricted lane						
Junct. location of veh. at 1st impact	Mid junction - on roundabout or main road						
Veh left carriageway?	Did not leave carriageway						
Hit object in c'way?	None						
Hit object off c'way?	None						
First point of impact	Did not impact						
Veh registration no.		Other veh.hit (ref.no)	0	Hit and run	Not hit and run		
Drivers age	38 yrs	Sex	Male	Breath test	Negative		Driving Lic
Left Hand Drive	No		Foreign veh.				
Journey purpose	Journey as part of work						

SEVERITY SLIGHT	District Ref.No	East Riding of Yorkshire 253691	Grid Reference 470303 / 423880	Police Officer Attend: Yes
---------------------------	--------------------	------------------------------------	-----------------------------------	----------------------------

Date Time Weather Road Surface Street Lighting	27/12/2017 16:43 Fine without high winds Wet/Damp Dark: street lights present and lit	Day Wednesday	Road A645	Location A645 AT JN WITH RAWCLIFFE ROAD, AIRMYN, GOOLE A614	Description Vehicle 1 heading along the A645 in direction of Goole, vehicle 1 is a car transporter as vehicle one has taken the roundabout it has intially slowed. As it has slowed Vehicle 2 a silver peugeot 308 has collided with the rear of the transporter.
--	---	------------------	--------------	--	--

SITE DETAILS		SPECIAL SITE CONDITIONS	
Speed Limit	60 MPH	None	
Carriageway	Single carriageway	CARRIAGEWAY HAZARDS	
Junction Detail	Roundabout		
Junction Control	Give way or uncontrolled		
2nd Road Number	A614		
Pedestrian Facilities	None within 50 metres No physical crossing facility within 50 metre	None	

VEHICLES INVOLVED	2	CASUALTIES INVOLVED	1
-------------------	---	---------------------	---

Veh.No. 1	Vehicle type Car	Make PEUGEOT	Model 308 ACTIV	Cas No 1	Cas Class	Driver or Rider	Veh ref No 1
Manoeuvre	Turning left			Severity SLIGHT	Age 22 yrs	Sex Female	Post code
Veh. direction from	Northwest to Southeast	Towing?	No tow or articulation	Car Passenger?	Not a passenger	PSV Passenger?	Not a passenger
Skidded	No skidding, jack-knifing or overturning			Seat Belt	Worn but not indepen	Cycle Helmet	Not a cyclist
Veh location at impact (restricted lane)	On main carriageway not in restricted lane			Ped Movement	Not applicable		
Junct. location of veh. at 1st impact	Entering roundabout			Ped Location	Not applicable		
Veh left carriageway?	Did not leave carriageway			Ped Direction to	Not applicable		
Hit object in c'way?	None			School Pupil	Other		
Hit object off c'way?	None			Roadworker injured			
First point of impact	Front			<u>Other Details</u>			
Veh registration no.		Other veh.hit (ref.no)	0	Hit and run	Not hit and run		
Drivers age 22 yrs	Sex Female	Breath test	Negative	Driving Lic			
Left Hand Drive	No	Foreign veh.					
Journey purpose	Commuting to/from work						

Veh.No. 2	Vehicle type Other:	Make VOLVO	Model 144 DL AU
Manoeuvre	Turning left		
Veh. direction from	Northwest to Southeast	Towing?	Single trailer
Skidded	No skidding, jack-knifing or overturning		
Veh location at impact (restricted lane)	On main carriageway not in restricted lane		
Junct. location of veh. at 1st impact	Entering roundabout		
Veh left carriageway?	Did not leave carriageway		
Hit object in c'way?	None		
Hit object off c'way?	None		
First point of impact	Front		
Veh registration no.		Other veh.hit (ref.no)	0
Drivers age 47 yrs	Sex Male	Breath test	Not requested
Left Hand Drive	No	Foreign veh.	
Journey purpose	Journey as part of work		

SEVERITY SLIGHT	District Ref.No	East Riding of Yorkshire 286000	Grid Reference 474372 / 423033	Police Officer Attend: No - reported over the counter
---------------------------	--------------------	------------------------------------	-----------------------------------	--

Date Time Weather Road Surface Street Lighting	19/04/2018 11:28 Fine without high winds Dry Daylight	Day Thursday	Road U	Location ALBERT STREET, GOOLE NEAR JN WITH BRIDGE STREET	Description of Accident	Vehicle 1 has been stopped behind vehicle 2 waiting to turn left at the traffic lights. Vehicle 2 has started reversing and driver of vehicle 1 has tried to move out of the way by reversing away from vehicle 2 but has been prohibited from doing this by traffic approaching from behind. Vehicle 1 has been forced to stop reversing away from vehicle 2 which has then made contact with the front of vehicle 2 causing
--	---	-----------------	-----------	---	----------------------------	---

SITE DETAILS		SPECIAL SITE CONDITIONS	
Speed Limit	30 MPH	None	
Carriageway	Single carriageway		
Junction Detail	Not at or within 20 metres of junction		
Junction Control		CARRIAGEWAY HAZARDS	
2nd Road Number		None	
Pedestrian Facilities	None within 50 metres No physical crossing facility within 50 metre		

VEHICLES INVOLVED	2	CASUALTIES INVOLVED	1
-------------------	---	---------------------	---

Veh.No. 1	Vehicle type	Car	Make	VOLKSWA	Model	UP WHITE	Cas No	1	Cas Class	Driver or Rider	Veh ref No	1	
Manoeuvre	Waiting to go ahead but held up						Severity	SLIGHT	Age	34 yrs	Sex	Female	Post code
Veh. direction from	South to North	Towing?	No tow or articulation										
Skidded	No skidding, jack-knifing or overturning												
Veh location at impact (restricted lane)	On main carriageway not in restricted lane												
Junct. location of veh. at 1st impact	Not at or within 20m of junction												
Veh left carriageway?	Did not leave carriageway												
Hit object in c'way?	None												
Hit object off c'way?	None												
First point of impact	Front												
Veh registration no.		Other veh.hit (ref.no)	0	Hit and run	Not hit and run								
Drivers age	34 yrs	Sex	Female	Breath test	Negative								
Left Hand Drive	No		Foreign veh.										
Journey purpose	Journey as part of work												
													Roadworker injured

Other Details

Veh.No. 2	Vehicle type	Other:	Make	SCHMIDT	Model	UNKNOWN
Manoeuvre	Reversing					
Veh. direction from	East to West	Towing?	Articulated vehicle			
Skidded	No skidding, jack-knifing or overturning					
Veh location at impact (restricted lane)	On main carriageway not in restricted lane					
Junct. location of veh. at 1st impact	Not at or within 20m of junction					
Veh left carriageway?	Did not leave carriageway					
Hit object in c'way?	Parked vehicle					
Hit object off c'way?	None					
First point of impact	Back					
Veh registration no.		Other veh.hit (ref.no)	0	Hit and run	Not hit and run	
Drivers age	56 yrs	Sex	Male	Breath test	Negative	
Left Hand Drive	No		Foreign veh.			
Journey purpose	Journey as part of work					

SEVERITY SLIGHT	District Ref.No	East Riding of Yorkshire 294506	Grid Reference Police Officer Attend:	473480 / 423819 Yes
---------------------------	--------------------	------------------------------------	--	------------------------

Date Time Weather Road Surface Street Lighting	08/05/2018 Day Tuesday 06:37 Fine without high winds Dry Daylight	Road A614 Location RAWCLIFFE ROAD A614 NEAR JN WITH ANDERSEN ROAD, GOOLE Description of Accident Rider has been travelling down Rawcliffe Road and his bike has gone from underneath him causing him to crash. Rider stated he has not swerved to hit anything and has does not believe there is anything on then road to cause his bike to slip.
--	---	--

SPEED LIMIT		SPECIAL SITE CONDITIONS	
Speed Limit	30 MPH	None	
CARRIAGEWAY HAZARDS			
Carriageway	Single carriageway	None	
Junction Detail	T or staggered junction		
Junction Control	Give way or uncontrolled		
2nd Road Number	U		
Pedestrian Facilities	None within 50 metres No physical crossing facility within 50 metre		

VEHICLES INVOLVED	1	CASUALTIES INVOLVED	1
-------------------	---	---------------------	---

Veh.No. 1	Vehicle type M/cycle > 500cc	Make TRIUMPH	Model DAYTONA	Cas No 1	Cas Class	Driver or Rider	Veh ref No 1
Manoeuvre	Going ahead other			Severity SLIGHT	Age 34 yrs	Sex Male	Post code
Veh. direction from	Northeast to Southwest	Towing?	No tow or articulation	Car Passenger?	Not a passenger	PSV Passenger?	Not a passenger
Skidded	Skidded and overturned			Seat Belt	Not applicable	Cycle Helmet	Not a cyclist
Veh location at impact (restricted lane)	On main carriageway not in restricted lane			Ped Movement	Not applicable		
Junct. location of veh. at 1st impact	Cleared junction or waiting			Ped Location	Not applicable		
Veh left carriageway?	Did not leave carriageway			Ped Direction to	Not applicable		
Hit object in c'way?	None			School Pupil	Other		
Hit object off c'way?	None			Roadworker injured			
First point of impact	Offside			<u>Other Details</u>			
Veh registration no.		Other veh.hit (ref.no)	0	Hit and run	Not hit and run		
Drivers age 34 yrs	Sex Male	Breath test	Not requested	Driving Lic	Full		
Left Hand Drive	No	Foreign veh.					
Journey purpose	Commuting to/from work						

SEVERITY SERIOUS	District Ref.No	East Riding of Yorkshire 297453		Grid Reference 473237 / 423816	Police Officer Attend: Yes
Date Time Weather Road Surface Street Lighting	17/05/2018 19:44 Fine without high winds Dry Daylight	Day Thursday	Road A614	Location RAWCLIFFE ROAD, GOOLE A614	Description of Accident
SITE DETAILS Speed Limit 30 MPH Carriageway Single carriageway Junction Detail Not at or within 20 metres of junction Junction Control 2nd Road Number Pedestrian Facilities None within 50 metres No physical crossing facility within 50 metre			SPECIAL SITE CONDITIONS None CARRIAGEWAY HAZARDS None		
VEHICLES INVOLVED 3			CASUALTIES INVOLVED 2		
Veh.No. 1 Vehicle type Goods unknown weight Make CITROEN Model RELAY 351 Manoeuvre Going ahead other Veh. direction from East to West Towing? No tow or articulation Skidded No skidding, jack-knifing or overturning Veh location at impact (restricted lane) On main carriageway not in restricted lane Junct. location of veh. at 1st impact Not at or within 20m of junction Veh left carriageway? Left carriageway nearside and rebounded Hit object in c'way? Kerb Hit object off c'way? None First point of impact Front Veh registration no. Other veh.hit (ref.no) 0 Drivers age 32 yrs Sex Male Breath test Negative Left Hand Drive No Foreign veh. Journey purpose Journey as part of work			Cas No 1 Cas Class Driver or Rider Veh ref No 1 Severity SLIGHT Age 32 yrs Sex Male Post code Car Passenger? Not a passenger PSV Passenger? Not a passenger Seat Belt Worn but not indepenc Cycle Helmet Not a cyclist Ped Movement Not applicable Ped Location Not applicable Ped Direction to Not applicable School Pupil Other Roadworker injured		
Veh.No. 2 Vehicle type Car Make VOLKSWA Model GOLF MAT Manoeuvre Overtaking stat veh on its offside Veh. direction from East to West Towing? No tow or articulation Skidded No skidding, jack-knifing or overturning Veh location at impact (restricted lane) On main carriageway not in restricted lane Junct. location of veh. at 1st impact Not at or within 20m of junction Veh left carriageway? Did not leave carriageway Hit object in c'way? None Hit object off c'way? None First point of impact Front Veh registration no. Other veh.hit (ref.no) 0 Drivers age 44 yrs Sex Male Breath test Negative Left Hand Drive No Foreign veh. Journey purpose Other			Cas No 2 Cas Class Driver or Rider Veh ref No 2 Severity SERIOUS Age 44 yrs Sex Male Post code Car Passenger? Not a passenger PSV Passenger? Not a passenger Seat Belt Worn but not indepenc Cycle Helmet Not a cyclist Ped Movement Not applicable Ped Location Not applicable Ped Direction to Not applicable School Pupil Other Roadworker injured		
			<u>Other Details</u>		
Full Details			21-February-2022		
			Accident Ref.No 297453		

Veh.No.	3	Vehicle type	Car	Make	LAND ROV	Model	DISCOVER
Manoeuvre	Parked						
Veh. direction from	Parked to Parked		Towing?	No tow or articulation			
Skidded	No skidding, jack-knifing or overturning						
Veh location at impact (restricted lane)	On main carriageway not in restricted lane						
Junct. location of veh. at 1st impact	Not at or within 20m of junction						
Veh left carriageway?	Did not leave carriageway						
Hit object in c'way?	None						
Hit object off c'way?	None						
First point of impact	Front						
Veh registration no.		Other veh.hit (ref.no)	0	Hit and run	Not hit and run		
Drivers age ? yrs	Sex	Not know	Breath test	Driving Lic			
Left Hand Drive	No	Foreign veh.					
Journey purpose	Not Known						

SEVERITY SERIOUS	District Ref.No	East Riding of Yorkshire 304691		Grid Reference 472525 / 424193	Police Officer Attend: Yes
Date Time Weather Road Surface Street Lighting	22/06/2018 20:00 Fine without high winds Dry Daylight	Day Friday	Road M62	Location M62, GOOLE M62	Description of Accident
			Driver of vehicle 1 green ford focus has been driving along M62 and on seeing motorway reducing down to one lane due to roadworks has swapped lanes and then noticed traffic queuing ahead. Driver has braked and swerved but has not been able to stop on time and has gone into the back of vehicle 2 a silver BMW which was sat stationary in the queuing traffic. Three casualties as there was one passenger in the		
SITE DETAILS		SPECIAL SITE CONDITIONS			
Speed Limit Carriageway Junction Detail Junction Control 2nd Road Number Pedestrian Facilities	70 MPH Dual carriageway Not at or within 20 metres of junction None within 50 metres No physical crossing facility within 50 metre	Roadworks			
		CARRIAGEWAY HAZARDS			
		None			
VEHICLES INVOLVED 2			CASUALTIES INVOLVED 3		
Veh.No. 1 Manoeuvre Veh. direction from Skidded Veh location at impact (restricted lane) Junct. location of veh. at 1st impact Veh left carriageway? Hit object in c'way? Hit object off c'way? First point of impact Veh registration no. Drivers age Left Hand Drive Journey purpose	1 Slowing or stopping Southwest to Northeast Skidded On main carriageway not in restricted lane Not at or within 20m of junction Did not leave carriageway None None Front Other veh.hit (ref.no) 0 Sex Female Breath test Negative No Not Known	Vehicle type Car Make FORD Model FOCUS CL Towing? No tow or articulation Hit and run Not hit and run Driving Lic Full	Cas No 1 Severity SERIOUS Car Passenger? Not a passenger Seat Belt Worn but not indepen Ped Movement Not applicable Ped Location Not applicable Ped Direction to Not applicable School Pupil Other Roadworker injured	Driver or Rider Age 20 yrs Sex Female PSV Passenger? Not a passenger Cycle Helmet Not a cyclist	Veh ref No 1 Post code
Veh.No. 2 Manoeuvre Veh. direction from Skidded Veh location at impact (restricted lane) Junct. location of veh. at 1st impact Veh left carriageway? Hit object in c'way? Hit object off c'way? First point of impact Veh registration no. Drivers age Left Hand Drive Journey purpose	2 Slowing or stopping Southwest to Northeast No skidding, jack-knifing or overturning On main carriageway not in restricted lane Not at or within 20m of junction Did not leave carriageway None None Back Other veh.hit (ref.no) 0 Sex Male Breath test Negative No Not Known	Vehicle type Car Make BMW Model 530D SE AU Towing? No tow or articulation Hit and run Not hit and run Driving Lic Full	Cas No 2 Severity SERIOUS Car Passenger? Front seat passenger Seat Belt Worn but not indepen Ped Movement Not applicable Ped Location Not applicable Ped Direction to Not applicable School Pupil Other Roadworker injured	Passenger Age 21 yrs Sex Female PSV Passenger? Not a passenger Cycle Helmet Not a cyclist	Veh ref No 1 Post code
Veh.No. 2 Manoeuvre Veh. direction from Skidded Veh location at impact (restricted lane) Junct. location of veh. at 1st impact Veh left carriageway? Hit object in c'way? Hit object off c'way? First point of impact Veh registration no. Drivers age Left Hand Drive Journey purpose	2 Slowing or stopping Southwest to Northeast No skidding, jack-knifing or overturning On main carriageway not in restricted lane Not at or within 20m of junction Did not leave carriageway None None Back Other veh.hit (ref.no) 0 Sex Male Breath test Negative No Not Known	Vehicle type Car Make BMW Model 530D SE AU Towing? No tow or articulation Hit and run Not hit and run Driving Lic Full	Cas No 3 Severity SLIGHT Car Passenger? Not a passenger Seat Belt Worn but not indepen Ped Movement Not applicable Ped Location Not applicable Ped Direction to Not applicable School Pupil Other Roadworker injured	Driver or Rider Age 46 yrs Sex Male PSV Passenger? Not a passenger Cycle Helmet Not a cyclist	Veh ref No 2 Post code
Full Details			21-February-2022		Accident Ref.No 304691

Other Details

SEVERITY SLIGHT	District Ref.No	East Riding of Yorkshire 316738	Grid Reference 467085 / 421382	Police Officer Attend: No - reported over the counter
---------------------------	--------------------	------------------------------------	-----------------------------------	--

Date Time Weather Road Surface Street Lighting	26/07/2018 Day Thursday 18:30 Raining without high winds Wet/Damp Daylight	Road A614 Location SNAITH ROAD, RAWCLIFFE A614 Description of Accident Driver veh 1 has been driving from Snaith towards Rawcliffe when he momentarily lost concentration. The vehicle in front braked and driver could not brake in time so directed the vehicle into the verge
--	--	---

Speed Limit Carriageway Junction Detail Junction Control 2nd Road Number Pedestrian Facilities	SITE DETAILS 60 MPH Single carriageway Not at or within 20 metres of junction None within 50 metres No physical crossing facility within 50 metre	SPECIAL SITE CONDITIONS None	CARRIAGEWAY HAZARDS None
---	--	---------------------------------	-----------------------------

VEHICLES INVOLVED	1	CASUALTIES INVOLVED	1
-------------------	---	---------------------	---

Veh.No. 1 Manoeuvre Veh. direction from Skidded Veh location at impact (restricted lane) Junct. location of veh. at 1st impact Veh left carriageway? Hit object in c'way? Hit object off c'way? First point of impact Veh registration no. Drivers age Left Hand Drive Journey purpose	1 Going ahead other Southwest to Northeast Skidded and overturned On main carriageway not in restricted lane Not at or within 20m of junction Left carriageway nearside Kerb None Front Other veh.hit (ref.no) 0 Sex Male No Breath test Negative Foreign veh. Commuting to/from work	Make MITSUBISHI Model L200 Towing? No tow or articulation Hit and run Not hit and run Driving Lic	Cas No 1 Severity SLIGHT Car Passenger? Not a passenger Seat Belt Worn but not independent Ped Movement Not applicable Ped Location Not applicable Ped Direction to Not applicable School Pupil Other Roadworker injured	Driver or Rider Age 19 yrs PSV Passenger? Not a passenger Cycle Helmet Not a cyclist Other Details	Veh ref No 1 Sex Male Post code
---	--	--	--	--	---------------------------------------

SEVERITY SLIGHT	District Ref.No	East Riding of Yorkshire 318084	Grid Reference 473619 / 423175
			Police Officer Attend: Yes

Date	28/07/2018	Day	Saturday	Road	A161	Location	A161 NORMANDY WAY A161
Time	08:28			Description of Accident	The Red Renault Megane, was travelling along NORMANDY WAY, GOOLE in the direction of TOM PUDDING WAY. There is standing traffic queuing at the traffic lights due to it being rush hour traffic time, therefore PEATMAN comes to a stop and is sat stationary in the queue of traffic. The yellow Vauxhall Corsa, driven by exits BRITANNIA ROAD & turns left onto NORMANDY WAY, GOOLE.		
Weather	Fine without high winds						
Road Surface	Wet/Damp						
Street Lighting	Daylight						

SITE DETAILS		SPECIAL SITE CONDITIONS	
Speed Limit	40 MPH	None	
Carriageway	Single carriageway		
Junction Detail	Not at or within 20 metres of junction		
Junction Control		CARRIAGEWAY HAZARDS	
2nd Road Number		None	
Pedestrian Facilities	None within 50 metres No physical crossing facility within 50 metre		

VEHICLES INVOLVED	2	CASUALTIES INVOLVED	1
-------------------	---	---------------------	---

Veh.No.	1	Vehicle type	Car	Make	VAUXHALL	Model	CORSA LS	Cas No	1	Cas Class	Driver or Rider	Veh ref No	1
Manoeuvre	Going ahead right hand bend			Severity	SLIGHT		Age	21 yrs	Sex	Male	Post code		
Veh. direction from	Southeast to Northwest		Towing?	No tow or articulation			Car Passenger?	Not a passenger		PSV Passenger?	Not a passenger		
Skidded	Skidded			Seat Belt	Worn but not independ		Cycle Helmet	Not a cyclist					
Veh location at impact (restricted lane)	On main carriageway not in restricted lane			Ped Movement	Not applicable								
Junct. location of veh. at 1st impact	Not at or within 20m of junction			Ped Location	Not applicable								
Veh left carriageway?	Did not leave carriageway			Ped Direction to	Not applicable								
Hit object in c'way?	None			School Pupil	Other								
Hit object off c'way?	None			Roadworker injured									
First point of impact	Front												
Veh registration no.		Other veh.hit (ref.no)	0	Hit and run	Not hit and run		<u>Other Details</u>						
Drivers age	21 yrs	Sex	Male	Breath test	Negative		Driving Lic	Full					
Left Hand Drive	No		Foreign veh.										
Journey purpose	Not Known												

Veh.No.	2	Vehicle type	Car	Make	RENAULT	Model	MEGANE F	
Manoeuvre	Going ahead right hand bend			Towing?	No tow or articulation			
Veh. direction from	Southeast to Northwest							
Skidded	No skidding, jack-knifing or overturning							
Veh location at impact (restricted lane)	On main carriageway not in restricted lane							
Junct. location of veh. at 1st impact	Not at or within 20m of junction							
Veh left carriageway?	Did not leave carriageway							
Hit object in c'way?	None							
Hit object off c'way?	None							
First point of impact	Back							
Veh registration no.		Other veh.hit (ref.no)	0	Hit and run	Not hit and run			
Drivers age	40 yrs	Sex	Female	Breath test	Negative		Driving Lic	Full
Left Hand Drive	No		Foreign veh.					
Journey purpose	Commuting to/from work							

SEVERITY SLIGHT	District Ref.No	East Riding of Yorkshire 317646	Grid Reference Police Officer Attend:	471954 / 423872 Yes
---------------------------	--------------------	------------------------------------	--	------------------------

Date Time Weather Road Surface Street Lighting	01/08/2018 05:47 Fine without high winds Dry Daylight	Day Wednesday	Road A614	Location A614 RAWCLIFFE ROAD A614 AT JN WITH M62 EBC OFF SLIP, GOOLE M62	Description of Accident Hgv negotiates roundabout and overturns
--	---	------------------	--------------	---	---

SPEED LIMIT		SPECIAL SITE CONDITIONS	
Speed Limit	40 MPH	None	
Carriageway	Roundabout	CARRIAGEWAY HAZARDS	
Junction Detail	Roundabout		
Junction Control	Give way or uncontrolled	None	
2nd Road Number	M62		
Pedestrian Facilities	None within 50 metres No physical crossing facility within 50 metre		

VEHICLES INVOLVED	1	CASUALTIES INVOLVED	1
-------------------	---	---------------------	---

Veh.No.	1	Vehicle type	Goods unknown weight	Make	SCANIA	Model		Cas No	1	Cas Class	Driver or Rider	Veh ref No	1
Manoeuvre			Going ahead left hand bend					Severity	SLIGHT	Age	32 yrs	Sex	Male
Veh. direction from			Southeast to West	Towing?	No tow or articulation			Car Passenger?	Not a passenger	PSV Passenger?	Not a passenger	Post code	
Skidded			Overturned					Seat Belt	Worn but not indepenc	Cycle Helmet	Not a cyclist		
Veh location at impact (restricted lane)			On main carriageway not in restricted lane					Ped Movement	Not applicable				
Junct. location of veh. at 1st impact			Leaving roundabout					Ped Location	Not applicable				
Veh left carriageway?			Did not leave carriageway					Ped Direction to	Not applicable				
Hit object in c'way?			None					School Pupil	Other				
Hit object off c'way?			None					Roadworker injured					
First point of impact			Nearside					<u>Other Details</u>					
Veh registration no.				Other veh.hit (ref.no)	0	Hit and run	Not hit and run						
Drivers age	32 yrs	Sex	Male	Breath test	Negative	Driving Lic							
Left Hand Drive	No			Foreign veh.									
Journey purpose			Journey as part of work										

SEVERITY FATAL	District Ref.No	East Riding of Yorkshire 322778		Grid Reference 467493 / 422032	Police Officer Attend: Yes	
Date Time Weather Road Surface Street Lighting	25/08/2018 08:55 Fine without high winds Dry Daylight	Day Saturday	Road A614	Location A614 A614 NEAR JN WITH ACCESS ROAD UNDER RAILWAY LINE, RAWCLIFFE	Description of Accident	
SITE DETAILS Speed Limit 60 MPH Carriageway Single carriageway Junction Detail T or staggered junction Junction Control Give way or uncontrolled 2nd Road Number U Pedestrian Facilities None within 50 metres No physical crossing facility within 50 metre			SPECIAL SITE CONDITIONS None CARRIAGEWAY HAZARDS None			
VEHICLES INVOLVED 2			CASUALTIES INVOLVED 3			
Veh.No. 1	Vehicle type M/cycle > 500cc	Make HONDA	Model CBF 1000 A	Cas No 1	Cas Class Driver or Rider	Veh ref No 1
Manoeuvre	Overtaking moving veh on its offside			Severity FATAL	Age 71 yrs	Sex Male
Veh. direction from	Southwest to Northeast	Towing?	No tow or articulation	Car Passenger?	Not a passenger	PSV Passenger? Not a passenger
Skidded	No skidding, jack-knifing or overturning			Seat Belt	Not applicable	Cycle Helmet Not a cyclist
Veh location at impact (restricted lane)	On main carriageway not in restricted lane			Ped Movement	Not applicable	
Junct. location of veh. at 1st impact	Cleared junction or waiting			Ped Location	Not applicable	
Veh left carriageway?	Did not leave carriageway			Ped Direction to	Not applicable	
Hit object in c'way?	None			School Pupil	Other	
Hit object off c'way?	None			Roadworker injured		
First point of impact	Front			Cas No 2	Cas Class Driver or Rider	Veh ref No 2
Veh registration no.	Other veh.hit (ref.no) 0	Hit and run	Not hit and run	Severity SLIGHT	Age 39 yrs	Sex Female
Drivers age 71 yrs	Sex Male	Breath test	Not provided (medical reas Driving Lic	Car Passenger?	Not a passenger	PSV Passenger? Not a passenger
Left Hand Drive	No	Foreign veh.		Seat Belt	Worn but not indepen	Cycle Helmet Not a cyclist
Journey purpose	Not Known			Ped Movement	Not applicable	
Veh.No. 2	Vehicle type Car	Make VOLKSWA	Model TOURAN S	Ped Location	Not applicable	
Manoeuvre	Going ahead other			Ped Direction to	Not applicable	
Veh. direction from	Northeast to Southwest	Towing?	No tow or articulation	School Pupil	Other	
Skidded	No skidding, jack-knifing or overturning			Roadworker injured		
Veh location at impact (restricted lane)	On main carriageway not in restricted lane			Cas No 3	Cas Class Passenger	Veh ref No 2
Junct. location of veh. at 1st impact	Approaching junction or waiting			Severity SERIOUS	Age 5 yrs	Sex Female
Veh left carriageway?	Did not leave carriageway			Car Passenger?	Front seat passenger	PSV Passenger? Not a passenger
Hit object in c'way?	None			Seat Belt	Worn but not indepen	Cycle Helmet Not a cyclist
Hit object off c'way?	None			Ped Movement	Not applicable	
First point of impact	Front			Ped Location	Not applicable	
Veh registration no.	Other veh.hit (ref.no) 0	Hit and run	Not hit and run	Ped Direction to	Not applicable	
Drivers age 39 yrs	Sex Female	Breath test	Negative	School Pupil	Other	
Left Hand Drive	No	Foreign veh.		Roadworker injured		
Journey purpose	Other					

Other Details

SEVERITY SLIGHT	District Ref.No	East Riding of Yorkshire 342452		Grid Reference 468634 / 423117
Date Time Weather Road Surface Street Lighting		19/10/2018 Day Friday 09:50 Fine without high winds Dry Daylight	Road A614 Location HIGH STREET, RAWCLIFFE, GOOLE A614 AT JN WITH BANKSIDE	Police Officer Attend: Yes
Description of Accident		Vehicle 2 is traveling westbound along a single carriageway road. Vehicle 1 has entered onto the main road from a minor road to the nearside of vehicle 2. Vehicle 2 has collided with the front offside of vehicle 1 who appears to be turning right and has failed to stop at a giveaway junction before entering into the main carriageway		
SITE DETAILS		SPECIAL SITE CONDITIONS		
Speed Limit Carriageway Junction Detail Junction Control 2nd Road Number Pedestrian Facilities	30 MPH Single carriageway T or staggered junction Give way or uncontrolled U None within 50 metres No physical crossing facility within 50 metre		None	
		CARRIAGEWAY HAZARDS	None	
VEHICLES INVOLVED 2		CASUALTIES INVOLVED 2		
Veh.No. 1 Manoeuvre Veh. direction from Skidded Veh location at impact (restricted lane) Junct. location of veh. at 1st impact Veh left carriageway? Hit object in c'way? Hit object off c'way? First point of impact Veh registration no. Drivers age Left Hand Drive Journey purpose	Vehicle type Car Make VOLKSWAGEN Model GOLF Turning right North to South No skidding, jack-knifing or overturning On main carriageway not in restricted lane Entering main road Did not leave carriageway None None Offside Other veh.hit (ref.no) 0 Sex Male Breath test Not requested No Other	Hit and run Not hit and run Driving Lic Full	Cas No 1 Severity SLIGHT Car Passenger? Seat Belt Ped Movement Ped Location Ped Direction to School Pupil Roadworker injured	Cas Class Driver or Rider Age 92 yrs Sex Male PSV Passenger? Not a passenger Cycle Helmet Not a cyclist Veh ref No 1 Post code
Veh.No. 2 Manoeuvre Veh. direction from Skidded Veh location at impact (restricted lane) Junct. location of veh. at 1st impact Veh left carriageway? Hit object in c'way? Hit object off c'way? First point of impact Veh registration no. Drivers age Left Hand Drive Journey purpose	Vehicle type Car Make RENAULT Model CLIO DYN. Going ahead other Southwest to Northeast No skidding, jack-knifing or overturning On main carriageway not in restricted lane Approaching junction or waiting Did not leave carriageway None None Front Other veh.hit (ref.no) 0 Sex Female Breath test Not requested No Journey as part of work	Hit and run Not hit and run Driving Lic Full	Cas No 2 Severity SLIGHT Car Passenger? Seat Belt Ped Movement Ped Location Ped Direction to School Pupil Roadworker injured	Cas Class Driver or Rider Age 34 yrs Sex Female PSV Passenger? Not a passenger Cycle Helmet Not a cyclist Veh ref No 2 Post code
<u>Other Details</u>				

SEVERITY SLIGHT	District Ref.No	East Riding of Yorkshire 805173		Grid Reference 474455 / 422878	Police Officer Attend: Yes
Date Time Weather Road Surface Street Lighting	20/11/2018 18:04 Fine without high winds Wet/Damp Dark: street lights present and lit	Day Tuesday	Road A161	Location BRIDGE STREET (A161) AT JUNCTION WITH DOYLE STREET	
	Description of Accident	V2 stationary on bridge street awaiting right turn into south street when v1 hits rear.			
SITE DETAILS		SPECIAL SITE CONDITIONS			
Speed Limit Carriageway Junction Detail Junction Control 2nd Road Number Pedestrian Facilities	30 MPH Single carriageway T or staggered junction Give way or uncontrolled U None within 50 metres No physical crossing facility within 50 metre	None			
		CARRIAGEWAY HAZARDS		None	
VEHICLES INVOLVED 2			CASUALTIES INVOLVED 3		
Veh.No. 1 Manoeuvre Veh. direction from Skidded Veh location at impact (restricted lane) Junct. location of veh. at 1st impact Veh left carriageway? Hit object in c'way? Hit object off c'way? First point of impact Veh registration no. Drivers age Left Hand Drive Journey purpose	1 Waiting to turn right South to North No skidding, jack-knifing or overturning On main carriageway not in restricted lane Approaching junction or waiting Did not leave carriageway None None Back 0 23 yrs No Other	Vehicle type Car Make PEUGEOT Model 206 Towing? No tow or articulation Other veh.hit (ref.no) 0 Sex Male Breath test Not requested Foreign veh. Hit and run Not hit and run Driving Lic Full	Cas No 1 Severity SLIGHT Car Passenger? Not a passenger Seat Belt Worn but not indepen Ped Movement Not applicable Ped Location Not applicable Ped Direction to Not applicable School Pupil Other Roadworker injured	Driver or Rider Age 23 yrs Sex Male PSV Passenger? Not a passenger Cycle Helmet Not a cyclist	Veh ref No 1 Post code
Veh.No. 2 Manoeuvre Veh. direction from Skidded Veh location at impact (restricted lane) Junct. location of veh. at 1st impact Veh left carriageway? Hit object in c'way? Hit object off c'way? First point of impact Veh registration no. Drivers age Left Hand Drive Journey purpose	2 Going ahead other South to North No skidding, jack-knifing or overturning On main carriageway not in restricted lane Approaching junction or waiting Did not leave carriageway None None Front 0 63 yrs No Other	Vehicle type Car Make DACIA Model SANDERO Towing? No tow or articulation Other veh.hit (ref.no) 0 Sex Female Breath test Not requested Foreign veh. Hit and run Not hit and run Driving Lic Full	Cas No 2 Severity SLIGHT Car Passenger? Not a passenger Seat Belt Worn but not indepen Ped Movement Not applicable Ped Location Not applicable Ped Direction to Not applicable School Pupil Other Roadworker injured	Driver or Rider Age 63 yrs Sex Female PSV Passenger? Not a passenger Cycle Helmet Not a cyclist	Veh ref No 2 Post code
Veh.No. 3 Manoeuvre Veh. direction from Skidded Veh location at impact (restricted lane) Junct. location of veh. at 1st impact Veh left carriageway? Hit object in c'way? Hit object off c'way? First point of impact Veh registration no. Drivers age Left Hand Drive Journey purpose	3 Front seat passenger Worn but not indepen Not applicable Not applicable Not applicable Other Roadworker injured	Vehicle type Car Make PEUGEOT Model 206 Towing? No tow or articulation Other veh.hit (ref.no) 0 Sex Male Breath test Not requested Foreign veh. Hit and run Not hit and run Driving Lic Full	Cas No 3 Severity SLIGHT Car Passenger? Front seat passenger Seat Belt Worn but not indepen Ped Movement Not applicable Ped Location Not applicable Ped Direction to Not applicable School Pupil Other Roadworker injured	Driver or Rider Age 24 yrs Sex Male PSV Passenger? Not a passenger Cycle Helmet Not a cyclist	Veh ref No 1 Post code
Full Details			21-February-2022		Accident Ref.No 805173

Other Details

SEVERITY SLIGHT	District Ref.No	East Riding of Yorkshire 349044	Grid Reference Police Officer Attend:	467095 / 421416 Yes
---------------------------	--------------------	------------------------------------	--	------------------------

Date Time Weather Road Surface Street Lighting	02/12/2018 Day Sunday 09:50 Fine without high winds Wet/Damp Daylight	Road A614 Location THORNE ROAD (A614) - 123 METRES FROM JUNCTION WITH SNAITH ROAD (A1041) Description of Accident V1 travelling from Fishlake towards Carlton. Driver alone. Whilst negotiating apex of bend prior to Gyne Corner R/A, V1 loses traction due to slippery and wet road surface. V1 then completes a 180 degree turn out of control before colliding with the Armco and coming to rest.
--	---	--

SPEED LIMITS		SPECIAL SITE CONDITIONS	
Speed Limit	60 MPH	Oil or diesel	
Carriageway	Single carriageway	CARRIAGEWAY HAZARDS	
Junction Detail	Not at or within 20 metres of junction		
Junction Control		None	
2nd Road Number			
Pedestrian Facilities	None within 50 metres No physical crossing facility within 50 metre		

VEHICLES INVOLVED	1	CASUALTIES INVOLVED	1
-------------------	---	---------------------	---

Veh.No.	1	Vehicle type	Car	Make	FORD	Model	FIESTA	Cas No	1	Cas Class	Driver or Rider	Veh ref No	1
Manoeuvre	Going ahead left hand bend			Towing?	No tow or articulation			Severity	SLIGHT	Age	51 yrs	Sex	Female
Veh. direction from	West to East							Car Passenger?	Not a passenger		PSV Passenger?	Not a passenger	
Skidded	Skidded							Seat Belt	Not applicable		Cycle Helmet	Not a cyclist	
Veh location at impact (restricted lane)	On main carriageway not in restricted lane							Ped Movement	Not applicable				
Junct. location of veh. at 1st impact	Not at or within 20m of junction							Ped Location	Not applicable				
Veh left carriageway?	Did not leave carriageway							Ped Direction to	Not applicable				
Hit object in c'way?	None							School Pupil	Other				
Hit object off c'way?	None							Roadworker injured					
First point of impact	Front							<u>Other Details</u>					
Veh registration no.		Other veh.hit (ref.no)	0	Hit and run	Not hit and run								
Drivers age	51 yrs	Sex	Female	Breath test	Negative		Driving Lic	Full					
Left Hand Drive	No			Foreign veh.									
Journey purpose	Commuting to/from work												

SEVERITY SERIOUS	District Ref.No	East Riding of Yorkshire 808132	Grid Reference 470480 / 423846	Police Officer Attend: Yes
----------------------------	--------------------	------------------------------------	-----------------------------------	-------------------------------

Date Time Weather Road Surface Street Lighting	17/12/2018 Day Monday 12:30 Fine without high winds Wet/Damp Daylight	Road A614 Location RAWCLIFFE ROAD (A614) - 52 METRES FROM JUNCTION WITH UNCLASSIFIED ROAD Description of Accident HGV travelling westbound along the A614 Rawcliffe Road,Goole overtakes teleporter on the approach to the roundabout with the A645.The HGV then pulls back onto westbound side before it has cleared the teleporter.The nearside corner of the trailer then collides with the raised bucket of the teleporter. That then causes the teleporter to flip over and collide with a lamppost.As the teleporter flips over the
--	---	--

SITE DETAILS		SPECIAL SITE CONDITIONS None
Speed Limit Carriageway Junction Detail Junction Control 2nd Road Number Pedestrian Facilities	60 MPH Single carriageway Not at or within 20 metres of junction None within 50 metres No physical crossing facility within 50 metre	
		CARRIAGEWAY HAZARDS None

VEHICLES INVOLVED 2	CASUALTIES INVOLVED 1
---------------------	-----------------------

Veh.No. 1 Manoeuvre Veh. direction from Skidded Veh location at impact (restricted lane) Junct. location of veh. at 1st impact Veh left carriageway? Hit object in c'way? Hit object off c'way? First point of impact Veh registration no. Drivers age Left Hand Drive Journey purpose	Vehicle type Goods unknown weight Make SCANIA Model Going ahead other East to West Towing? No tow or articulation No skidding, jack-knifing or overturning On main carriageway not in restricted lane Not at or within 20m of junction Did not leave carriageway None None Back Other veh.hit (ref.no) 0 Hit and run Not hit and run Sex Male Breath test Not requested Driving Lic Full Foreign veh. Journey as part of work	Cas No 1 Severity SERIOUS Car Passenger? Not a passenger Seat Belt Not worn Ped Movement Not applicable Ped Location Not applicable Ped Direction to Not applicable School Pupil Other Roadworker injured	Cas Class Driver or Rider Veh ref No 2 Age 26 yrs Sex Male Post code PSV Passenger? Not a passenger Cycle Helmet Not a cyclist
---	---	---	---

Veh.No. 2 Manoeuvre Veh. direction from Skidded Veh location at impact (restricted lane) Junct. location of veh. at 1st impact Veh left carriageway? Hit object in c'way? Hit object off c'way? First point of impact Veh registration no. Drivers age Left Hand Drive Journey purpose	Vehicle type Agric Veh Make CATERPILI Model Going ahead other East to West Towing? No tow or articulation Overturned On main carriageway not in restricted lane Not at or within 20m of junction Left carriageway nearside None Lamp post Front Other veh.hit (ref.no) 0 Hit and run Not hit and run Sex Male Breath test Not requested Driving Lic Foreign veh. Journey as part of work	<u>Other Details</u>
---	--	----------------------

SEVERITY SERIOUS	District East Riding of Yorkshire Ref.No 805163	Grid Reference 471753 / 423881 Police Officer Attend: Yes
----------------------------	--	---

Date 27/12/2018 Day Thursday Time 12:30 Weather Fine without high winds Road Surface Dry Street Lighting Daylight	Road A614 Location RAWCLIFFE ROAD (A614) - 31 METRES FROM JUNCTION WITH UNCLASSIFIED ROAD Description of Accident HGV overtakes JCB Teleporter and then pulls in before clearing the vehicle.Trailer of HGV collides with the bucket of the teleporter causing it to turn over onto the verge and collide with a lamppost.Driver of teleporter was thrown from his vehicle and recieved a back injury.
---	---

SITE DETAILS		SPECIAL SITE CONDITIONS None
Speed Limit 40 MPH Carriageway Single carriageway Junction Detail Not at or within 20 metres of junction Junction Control 2nd Road Number Pedestrian Facilities None within 50 metres No physical crossing facility within 50 metre	CARRIAGEWAY HAZARDS None	

VEHICLES INVOLVED 2	CASUALTIES INVOLVED 1
------------------------	--------------------------

Veh.No. 1 Vehicle type Goods unknown weight Make SCANIA Model R450 Manoeuvre Going ahead other Veh. direction from East to West Towing? No tow or articulation Skidded No skidding, jack-knifing or overturning Veh location at impact (restricted lane) On main carriageway not in restricted lane Junct. location of veh. at 1st impact Not at or within 20m of junction Veh left carriageway? Did not leave carriageway Hit object in c'way? None Hit object off c'way? None First point of impact Back Veh registration no. Other veh.hit (ref.no) 0 Hit and run Not hit and run Drivers age 56 yrs Sex Male Breath test Not requested Driving Lic Full Left Hand Drive No Foreign veh. Journey purpose Journey as part of work	Cas No 1 Cas Class Driver or Rider Veh ref No 2 Severity SERIOUS Age 26 yrs Sex Male Post code Car Passenger? Not a passenger PSV Passenger? Not a passenger Seat Belt Not worn Cycle Helmet Not a cyclist Ped Movement Not applicable Ped Location Not applicable Ped Direction to Not applicable School Pupil Other Roadworker injured
--	--

Veh.No. 2 Vehicle type Agric Veh Make CATERPILIModel TELEPORT Manoeuvre Going ahead other Veh. direction from East to West Towing? No tow or articulation Skidded Overturned Veh location at impact (restricted lane) On main carriageway not in restricted lane Junct. location of veh. at 1st impact Not at or within 20m of junction Veh left carriageway? Left carriageway nearside Hit object in c'way? None Hit object off c'way? None First point of impact Front Veh registration no. Other veh.hit (ref.no) 0 Hit and run Not hit and run Drivers age 26 yrs Sex Male Breath test Not requested Driving Lic Left Hand Drive No Foreign veh. Journey purpose Journey as part of work	<u>Other Details</u>
---	----------------------

SEVERITY SLIGHT	District Ref.No	East Riding of Yorkshire 840280	Grid Reference 467113 / 421609	Police Officer Attend: Yes
---------------------------	--------------------	------------------------------------	-----------------------------------	-------------------------------

Date Time Weather Road Surface Street Lighting	10/01/2019 Day Thursday 06:38 Fine without high winds Wet/Damp Dark: no street lighting	Road A614 Location SNAITH ROAD (A614) - 80 METRES FROM JUNCTION WITH SNAITH ROAD (A1041), RAWCLIFFE Description of Accident Vehicle, silver Toyota Corolla was travelling along the A614 just prior to GYME Corner near EAST COWICK in the national speed limit when it failed to negotiate a left hand bend. At the time it was travelling from the direction of Rawcliffe in the direction of GYME Corner. It left the road to the near side, colliding with a tree where it came to rest.
--	---	---

Speed Limit Carriageway Junction Detail Junction Control 2nd Road Number Pedestrian Facilities	SITE DETAILS 40 MPH Single carriageway Not at or within 20 metres of junction None within 50 metres No physical crossing facility within 50 metre	SPECIAL SITE CONDITIONS None	CARRIAGEWAY HAZARDS None
---	--	---------------------------------	-----------------------------

VEHICLES INVOLVED	1	CASUALTIES INVOLVED	1
-------------------	---	---------------------	---

Veh.No. 1 Manoeuvre Veh. direction from Skidded Veh location at impact (restricted lane) Junct. location of veh. at 1st impact Veh left carriageway? Hit object in c'way? Hit object off c'way? First point of impact Veh registration no. Drivers age Left Hand Drive Journey purpose	1 Going ahead left hand bend Northeast to Southwest No skidding, jack-knifing or overturning On main carriageway not in restricted lane Not at or within 20m of junction Left carriageway nearside None Tree Front Other veh.hit (ref.no) 0 Sex Male No Commuting to/from work	Make TOYOTA Model COROLLA Towing? No tow or articulation Hit and run Not hit and run Breath test Not provided (medical reas Foreign veh. Driving Lic Full	Cas No 1 Severity SLIGHT Car Passenger? Seat Belt Ped Movement Ped Location Ped Direction to School Pupil Roadworker injured	1 Cas Class Driver or Rider Age 30 yrs Sex Male PSV Passenger? Cycle Helmet Not a passenger Not a passenger Not a cyclist Not a cyclist Other	Veh ref No 1 Post code
---	---	--	--	--	---------------------------

Other Details

SEVERITY SERIOUS	District Ref.No	East Riding of Yorkshire 825336	Grid Reference 464768 / 421923	Police Officer Attend: Yes
----------------------------	--------------------	------------------------------------	-----------------------------------	-------------------------------

Date Time Weather Road Surface Street Lighting	21/03/2019 Day Thursday 15:19 Fine without high winds Dry Daylight	Road A1041 Location GOOLE ROAD (A1041) - 43 METRES FROM JUNCTION WITH FAIRHOLME GARDENS Description of Accident 3 vehicle RTC, The rear vehicle (PANDA) shunted into the middle vehicle (MINI) which then shunted into the first vehicle (Van). All air bags were deployed other than the van
--	--	--

SPEED LIMIT		SPECIAL SITE CONDITIONS	
Speed Limit	30 MPH	None	
Carriageway	Single carriageway	CARRIAGEWAY HAZARDS	
Junction Detail	Not at or within 20 metres of junction		
Junction Control		None	
2nd Road Number			
Pedestrian Facilities	None within 50 metres No physical crossing facility within 50 metre		

VEHICLES INVOLVED	3	CASUALTIES INVOLVED	2
-------------------	---	---------------------	---

Veh.No. 1	Vehicle type Car	Make FIAT	Model PANDA	Cas No 1	Cas Class SLIGHT	Driver or Rider Age 49 yrs	Sex Male	Veh ref No 1	Post code
Manoeuvre	Going ahead other			Car Passenger?	Not a passenger	PSV Passenger?	Not a passenger		
Veh. direction from	North to South	Towing?	No tow or articulation	Seat Belt	Unknown	Cycle Helmet	Not a cyclist		
Skidded	No skidding, jack-knifing or overturning			Ped Movement	Not applicable				
Veh location at impact (restricted lane)	On main carriageway not in restricted lane			Ped Location	Not applicable				
Junct. location of veh. at 1st impact	Not at or within 20m of junction			Ped Direction to	Not applicable				
Veh left carriageway?	Did not leave carriageway			School Pupil	Other				
Hit object in c'way?	None			Roadworker injured					
Hit object off c'way?	None								
First point of impact	Back			Cas No 2	Cas Class SERIOUS	Driver or Rider Age 66 yrs	Sex Female	Veh ref No 2	Post code
Veh registration no.		Other veh.hit (ref.no) 0	Hit and run Not hit and run	Severity					
Drivers age 49 yrs	Sex Male	Breath test Not requested	Driving Lic Not known	Car Passenger?	Not a passenger	PSV Passenger?	Not a passenger		
Left Hand Drive	No	Foreign veh.		Seat Belt	Unknown	Cycle Helmet	Not a cyclist		
Journey purpose	Other			Ped Movement	Not applicable				

Veh.No. 2	Vehicle type Car	Make MINI	Model COOPER						
Manoeuvre	Slowing or stopping								
Veh. direction from	North to South	Towing?	No tow or articulation						
Skidded	No skidding, jack-knifing or overturning								
Veh location at impact (restricted lane)	On main carriageway not in restricted lane								
Junct. location of veh. at 1st impact	Not at or within 20m of junction								
Veh left carriageway?	Did not leave carriageway								
Hit object in c'way?	None								
Hit object off c'way?	None								
First point of impact	Back								
Veh registration no.		Other veh.hit (ref.no) 0	Hit and run Not hit and run						
Drivers age 66 yrs	Sex Female	Breath test Negative	Driving Lic Not known						
Left Hand Drive	No	Foreign veh.							
Journey purpose	Other								

Other Details

Veh.No.	3	Vehicle type	Car	Make	FORD	Model	TRANSIT	
Manoeuvre	Slowing or stopping							
Veh. direction from	North to South		Towing?	No tow or articulation				
Skidded	No skidding, jack-knifing or overturning							
Veh location at impact (restricted lane)	On main carriageway not in restricted lane							
Junct. location of veh. at 1st impact	Not at or within 20m of junction							
Veh left carriageway?	Did not leave carriageway							
Hit object in c'way?	None							
Hit object off c'way?	None							
First point of impact	Back							
Veh registration no.		Other veh.hit (ref.no)	0	Hit and run	Not hit and run			
Drivers age	36 yrs	Sex	Male	Breath test	Not requested		Driving Lic	Full
Left Hand Drive	No		Foreign veh.					
Journey purpose	Journey as part of work							

SEVERITY SLIGHT	District Ref.No	East Riding of Yorkshire 835014	Grid Reference 467068 / 421539	Police Officer Attend: No - reported over the counter
---------------------------	--------------------	------------------------------------	-----------------------------------	--

Date Time Weather Road Surface Street Lighting	23/03/2019 Day Saturday 09:00 Fine without high winds Dry Daylight	Road A1041 Location SNAITH ROAD (A1041) NEAR JUNCTION WITH SNAITH ROAD (A614), SNAITH Description Veh2(p/cycle M 31) travelling SE-N on m/rbt, veh1(car) travelling W-E impacts with v2, v1 fails to stop of Accident
--	--	--

SITE DETAILS		SPECIAL SITE CONDITIONS None
Speed Limit Carriageway Junction Detail Junction Control 2nd Road Number Pedestrian Facilities	40 MPH Roundabout Mini roundabout Give way or uncontrolled A614 None within 50 metres No physical crossing facility within 50 metre	
CARRIAGEWAY HAZARDS		None

VEHICLES INVOLVED	2	CASUALTIES INVOLVED	1
-------------------	---	---------------------	---

Veh.No. 1	Vehicle type Car	Make NISSAN	Model X-TRAIL	Cas No 1	Cas Class	Driver or Rider	Veh ref No 2
Manoeuvre	Going ahead other			Severity	SLIGHT	Age 31 yrs	Sex Male
Veh. direction from	West to East	Towing?	No tow or articulation	Car Passenger?	Not a passenger	PSV Passenger?	Not a passenger
Skidded	No skidding, jack-knifing or overturning			Seat Belt	Not applicable	Cycle Helmet	Not known
Veh location at impact (restricted lane)	On main carriageway not in restricted lane			Ped Movement	Not applicable		
Junct. location of veh. at 1st impact	Entering roundabout			Ped Location	Not applicable		
Veh left carriageway?	Did not leave carriageway			Ped Direction to	Not applicable		
Hit object in c'way?	None			School Pupil	Other		
Hit object off c'way?	None			Roadworker injured			
First point of impact	Front			<u>Other Details</u>			
Veh registration no.		Other veh.hit (ref.no)	0	Hit and run	Hit and Run		
Drivers age ? yrs	Sex Not know	Breath test	Driver not contacted	Driving Lic			
Left Hand Drive	No	Foreign veh.					
Journey purpose	Not Known						

Veh.No. 2	Vehicle type Pedal Cycle	Make	Model
Manoeuvre	Going ahead other		
Veh. direction from	Southeast to North	Towing?	No tow or articulation
Skidded	No skidding, jack-knifing or overturning		
Veh location at impact (restricted lane)	On main carriageway not in restricted lane		
Junct. location of veh. at 1st impact	Mid junction - on roundabout or main road		
Veh left carriageway?	Did not leave carriageway		
Hit object in c'way?	None		
Hit object off c'way?	None		
First point of impact	Front		
Veh registration no.		Other veh.hit (ref.no)	0
Drivers age 31 yrs	Sex Male	Breath test	Not hit and run
Left Hand Drive	No	Foreign veh.	Driving Lic
Journey purpose	Not Known		

SEVERITY SLIGHT	District Ref.No	East Riding of Yorkshire 826269	Grid Reference 464310 / 422037	Police Officer Attend: Yes
---------------------------	--------------------	------------------------------------	-----------------------------------	-------------------------------

Date Time Weather Road Surface Street Lighting	25/03/2019 08:26 Fine without high winds Dry Daylight	Day Monday	Road U	Location COURT ROAD , SNAITH	Description of Accident	Attended and spoke with Cyclist and the driver of the Mercedes v1 has been cycling down the main road, before turning off onto Court Close, the Mercedes has been travelling down Court Close towards the main road. V1 states that the Mercedes hit
--	---	---------------	-----------	---------------------------------	----------------------------	--

SPEED LIMIT		SPECIAL SITE CONDITIONS	
Speed Limit	30 MPH	None	
CARRIAGEWAY HAZARDS			
Carriageway	Single carriageway	None	
Junction Detail	Not at or within 20 metres of junction		
Junction Control			
2nd Road Number			
Pedestrian Facilities	None within 50 metres No physical crossing facility within 50 metre		

VEHICLES INVOLVED	2	CASUALTIES INVOLVED	1
-------------------	---	---------------------	---

Veh.No. 1	Vehicle type	Car	Make	MERCEDES	Model	A CLASS	Cas No	1	Cas Class	Driver or Rider	Veh ref No	2	
Manoeuvre	Going ahead other						Severity	SLIGHT	Age	43 yrs	Sex	Male	Post code
Veh. direction from	East to West		Towing?	No tow or articulation									
Skidded	No skidding, jack-knifing or overturning												
Veh location at impact (restricted lane)	On main carriageway not in restricted lane												
Junct. location of veh. at 1st impact	Not at or within 20m of junction												
Veh left carriageway?	Did not leave carriageway												
Hit object in c'way?	None												
Hit object off c'way?	None												
First point of impact	Did not impact												
Veh registration no.	Other veh.hit (ref.no)		0	Hit and run	Not hit and run								
Drivers age	60 yrs	Sex	Male	Breath test	Negative								
Left Hand Drive	No		Foreign veh.										
Journey purpose	Commuting to/from work												

Other Details

Veh.No. 2	Vehicle type	Pedal Cycle	Make		Model	
Manoeuvre	Going ahead other					
Veh. direction from	West to East		Towing?	No tow or articulation		
Skidded	No skidding, jack-knifing or overturning					
Veh location at impact (restricted lane)	On main carriageway not in restricted lane					
Junct. location of veh. at 1st impact	Not at or within 20m of junction					
Veh left carriageway?	Did not leave carriageway					
Hit object in c'way?	None					
Hit object off c'way?	None					
First point of impact	Offside					
Veh registration no.	Other veh.hit (ref.no)		0	Hit and run	Not hit and run	
Drivers age	43 yrs	Sex	Male	Breath test	Driving Lic	
Left Hand Drive	No		Foreign veh.			
Journey purpose	Other					

SEVERITY SLIGHT	District Ref.No	East Riding of Yorkshire 827567	Grid Reference 472537 / 423736	Police Officer Attend: No - reported over the counter
---------------------------	--------------------	------------------------------------	-----------------------------------	--

Date Time Weather Road Surface Street Lighting	29/03/2019 Day Friday 15:24 Fine without high winds Dry Daylight	Road A614 Location RAWCLIFFE ROAD (A614) - 122 METRES FROM JUNCTION WITH LIDICE ROAD Description Offending vehicle was following the victims vehicle on the A614 towards the M62 and didnt see the vicitm break so hit the back of him at of Accident around 35 mph.
--	--	---

SITE DETAILS		SPECIAL SITE CONDITIONS None
Speed Limit Carriageway Junction Detail Junction Control 2nd Road Number Pedestrian Facilities	40 MPH Single carriageway Not at or within 20 metres of junction None within 50 metres No physical crossing facility within 50 metre	
		CARRIAGEWAY HAZARDS None

VEHICLES INVOLVED	2	CASUALTIES INVOLVED	1
-------------------	---	---------------------	---

Veh.No. 1	Vehicle type M/cycle 50 - 125cc	Make HONDA(M/Model WW 125-D	Cas No 1	Cas Class	Driver or Rider	Veh ref No 1
Manoeuvre	Going ahead other		Severity SLIGHT	Age 20 yrs	Sex Male	Post code
Veh. direction from	East to West	Towing? No tow or articulation	Car Passenger?	Not a passenger	PSV Passenger?	Not a passenger
Skidded	No skidding, jack-knifing or overturning		Seat Belt	Not applicable	Cycle Helmet	Not a cyclist
Veh location at impact (restricted lane)	On main carriageway not in restricted lane		Ped Movement	Not applicable		
Junct. location of veh. at 1st impact	Not at or within 20m of junction		Ped Location	Not applicable		
Veh left carriageway?	Did not leave carriageway		Ped Direction to	Not applicable		
Hit object in c'way?	None		School Pupil	Other		
Hit object off c'way?	None		Roadworker injured			
First point of impact	Front		<u>Other Details</u>			
Veh registration no.		Other veh.hit (ref.no) 0	Hit and run	Not hit and run		
Drivers age 20 yrs	Sex Male	Breath test Not requested	Driving Lic	Provisional		
Left Hand Drive	No	Foreign veh.				
Journey purpose	Not Known					

Veh.No. 2	Vehicle type Car	Make MERCEDES Model E250 AVAN
Manoeuvre	Going ahead other	
Veh. direction from	East to West	Towing? No tow or articulation
Skidded	No skidding, jack-knifing or overturning	
Veh location at impact (restricted lane)	On main carriageway not in restricted lane	
Junct. location of veh. at 1st impact	Not at or within 20m of junction	
Veh left carriageway?	Did not leave carriageway	
Hit object in c'way?	None	
Hit object off c'way?	None	
First point of impact	Back	
Veh registration no.		Other veh.hit (ref.no) 0
Drivers age 45 yrs	Sex Male	Breath test Not requested
Left Hand Drive	No	Foreign veh.
Journey purpose	Not Known	

SEVERITY SLIGHT	District Ref.No	East Riding of Yorkshire 860588	Grid Reference 472188 / 423768	Police Officer Attend: No - reported over the counter
---------------------------	--------------------	------------------------------------	-----------------------------------	--

Date Time Weather Road Surface Street Lighting	20/06/2019 Day Thursday 10:05 Fine without high winds Dry Daylight	Road A614 Location RAWCLIFFE ROAD EAST ROUNDABOUT (A614) NEAR JUNCTION WITH M62, JUNCTION 36, M62, NEAR GOOLE Description of Accident Lorry and car have collided on roundabout on the M62, at Junction 36. Initial difficulty exchanging details due to the lorry driver being non-English speaking. West Yorkshire police attended as were passing on Driver Training until Humberside arrived. Details were exchanged in the end.
--	--	---

SPEED LIMITS		SPECIAL SITE CONDITIONS	
Speed Limit	40 MPH	None	
Carriageway	Roundabout	CARRIAGEWAY HAZARDS	
Junction Detail	Roundabout		
Junction Control	Give way or uncontrolled	None	
2nd Road Number	M62		
Pedestrian Facilities	None within 50 metres Central refuge - no other controls		

VEHICLES INVOLVED	2	CASUALTIES INVOLVED	1
-------------------	---	---------------------	---

Veh.No. 1	Vehicle type Car	Make SUZUKI	Model SWIFT SZ4	Cas No 1	Cas Class SLIGHT	Driver or Rider Age 40 yrs	Sex Female	Veh ref No 1	Post code
Manoeuvre	Turning right			Car Passenger?	Not a passenger	PSV Passenger?	Not a passenger		
Veh. direction from	Northwest to Southwest	Towing?	No tow or articulation	Seat Belt	Unknown	Cycle Helmet	Not a cyclist		
Skidded	No skidding, jack-knifing or overturning			Ped Movement	Not applicable				
Veh location at impact (restricted lane)	On main carriageway not in restricted lane			Ped Location	Not applicable				
Junct. location of veh. at 1st impact	Mid junction - on roundabout or main road			Ped Direction to	Not applicable				
Veh left carriageway?	Left carriageway offside onto cent. reserv.			School Pupil	Other				
Hit object in c'way?	Central island of roundabout			Roadworker injured					
Hit object off c'way?	None			<u>Other Details</u>					
First point of impact	Offside								
Veh registration no.		Other veh.hit (ref.no)	0	Hit and run	Not hit and run				
Drivers age	40 yrs	Sex	Female	Breath test	Driver not contacted		Driving Lic		
Left Hand Drive	No		Foreign veh.						
Journey purpose	Not Known								

Veh.No. 2	Vehicle type Goods unknown weight	Make MERCEDES	Model
Manoeuvre	Turning right		
Veh. direction from	Southeast to Northwest	Towing?	Articulated vehicle
Skidded	No skidding, jack-knifing or overturning		
Veh location at impact (restricted lane)	On main carriageway not in restricted lane		
Junct. location of veh. at 1st impact	Mid junction - on roundabout or main road		
Veh left carriageway?			
Hit object in c'way?	None		
Hit object off c'way?	None		
First point of impact	Nearside		
Veh registration no.		Other veh.hit (ref.no)	0
Drivers age	? yrs	Sex	Male
Breath test	Driver not contacted		Driving Lic
Left Hand Drive	No		Foreign veh.
Journey purpose	Journey as part of work		

SEVERITY SERIOUS	District Ref.No	East Riding of Yorkshire 853982	Grid Reference 464274 / 422088	Police Officer Attend: Yes
----------------------------	--------------------	------------------------------------	-----------------------------------	-------------------------------

Date Time Weather Road Surface Street Lighting	02/07/2019 12:10 Fine without high winds Dry Daylight	Day Tuesday	Road A645	Location SHEARBURN TERRACE (A645) NEAR JUNCTION WITH BEAST FAIR (A1041)	Description of Accident Volkwagon Golf in silver collided with cyclist on roundabout off Beast Fair Snaith, cyclist mounting bonnet and hitting windscreen causing open fracture to cyclists left leg, driver of vehicle did not see cyclist before impact, and accelerated on impact. Cyclist turning right from Beast Fair to Calton. vehicle crossing roundabout from A645 TO BEAST FAIR A1041.
--	---	----------------	--------------	--	--

SITE DETAILS		SPECIAL SITE CONDITIONS	
Speed Limit	30 MPH	None	
Carriageway	Single carriageway	CARRIAGEWAY HAZARDS	
Junction Detail	Mini roundabout		
Junction Control	Give way or uncontrolled		
2nd Road Number	A1041		
Pedestrian Facilities	None within 50 metres No physical crossing facility within 50 metre	None	

VEHICLES INVOLVED	2	CASUALTIES INVOLVED	1
-------------------	---	---------------------	---

Veh.No. 1	Vehicle type	Car	Make	VOLKSWA	Model	GOLF MAT	Cas No	1	Cas Class	Driver or Rider	Veh ref No	2
Manoeuvre	Going ahead other						Severity	SERIOUS	Age	74 yrs	Sex	Male
Veh. direction from	West to East		Towing?	No tow or articulation			Car Passenger?	Not a passenger		PSV Passenger?	Not a passenger	
Skidded	No skidding, jack-knifing or overturning						Seat Belt	Not applicable		Cycle Helmet	Not known	
Veh location at impact (restricted lane)	On main carriageway not in restricted lane						Ped Movement	Not applicable				
Junct. location of veh. at 1st impact	Entering roundabout						Ped Location	Not applicable				
Veh left carriageway?	Did not leave carriageway						Ped Direction to	Not applicable				
Hit object in c'way?	None						School Pupil	Other				
Hit object off c'way?	None						Roadworker injured					
First point of impact	Front						<u>Other Details</u>					
Veh registration no.			Other veh.hit (ref.no)	0	Hit and run	Not hit and run						
Drivers age	83 yrs	Sex	Female	Breath test	Negative	Driving Lic	Full					
Left Hand Drive	No	Foreign veh.										
Journey purpose	Other											

Veh.No. 2	Vehicle type	Pedal Cycle	Make	RALEIGH	Model	
Manoeuvre	Turning right					
Veh. direction from	East to North		Towing?	No tow or articulation		
Skidded	No skidding, jack-knifing or overturning					
Veh location at impact (restricted lane)	On main carriageway not in restricted lane					
Junct. location of veh. at 1st impact	Entering roundabout					
Veh left carriageway?	Did not leave carriageway					
Hit object in c'way?	None					
Hit object off c'way?	None					
First point of impact	Nearside					
Veh registration no.			Other veh.hit (ref.no)	0	Hit and run	Not hit and run
Drivers age	74 yrs	Sex	Male	Breath test		Driving Lic
Left Hand Drive	No	Foreign veh.				
Journey purpose	Not Known					

SEVERITY SERIOUS	District Ref.No	East Riding of Yorkshire 858792	Grid Reference Police Officer Attend:	471901 / 423725 Yes
----------------------------	--------------------	------------------------------------	--	------------------------

Date Time Weather Road Surface Street Lighting	17/07/2019 17:20 Fine without high winds Dry Daylight	Day Wednesday	Road M62	Location M62 GOOLE	Description of Accident	Vehicle 1; motorcycle has appeared to loss control whilst in lane 3 M62 eastbound and both rider and pillion have come off cycle approximately 200metres east along M62 still in lane 3
--	---	------------------	-------------	-----------------------	----------------------------	---

SPEED LIMIT		SPECIAL SITE CONDITIONS	
Speed Limit	70 MPH	None	
CARRIAGEWAY HAZARDS			
Carriageway	Dual carriageway	None	
Junction Detail	Not at or within 20 metres of junction		
Junction Control			
2nd Road Number			
Pedestrian Facilities	None within 50 metres No physical crossing facility within 50 metre		

VEHICLES INVOLVED	1	CASUALTIES INVOLVED	2
-------------------	---	---------------------	---

Veh.No.	1	Vehicle type	M/cycle > 500cc	Make	ARIEL	Model	- 998	Cas No	1	Cas Class	Driver or Rider	Veh ref No	1
Manoeuvre	Going ahead other							Severity	SERIOUS	Age	44 yrs	Sex	Male
Veh. direction from	Southwest to Northeast	Towing?	No tow or articulation					Car Passenger?	Not a passenger	PSV Passenger?	Not a passenger	Post code	
Skidded	Skidded							Seat Belt	Not applicable	Cycle Helmet	Not a cyclist		
Veh location at impact (restricted lane)	On main carriageway not in restricted lane							Ped Movement	Not applicable				
Junct. location of veh. at 1st impact	Not at or within 20m of junction							Ped Location	Not applicable				
Veh left carriageway?	Did not leave carriageway							Ped Direction to	Not applicable				
Hit object in c'way?	None							School Pupil	Other				
Hit object off c'way?	None							Roadworker injured					
First point of impact	Nearside							Cas No	2	Cas Class	Passenger	Veh ref No	1
Veh registration no.		Other veh.hit (ref.no)	0	Hit and run	Not hit and run			Severity	SLIGHT	Age	13 yrs	Sex	Female
Drivers age	44 yrs	Sex	Male	Breath test	Not provided (medical reas	Driving Lic	Full	Car Passenger?	Not a passenger	PSV Passenger?	Not a passenger	Post code	
Left Hand Drive	No	Foreign veh.						Seat Belt	Not applicable	Cycle Helmet	Not a cyclist		
Journey purpose	Other							Ped Movement	Not applicable				
								Ped Location	Not applicable				
								Ped Direction to	Not applicable				
								School Pupil	Other				
								Roadworker injured					

Other Details

SEVERITY SERIOUS	District Ref.No	East Riding of Yorkshire 859773	Grid Reference 471952 / 423808	Police Officer Attend: Yes
----------------------------	--------------------	------------------------------------	-----------------------------------	-------------------------------

Date Time Weather Road Surface Street Lighting	20/07/2019 08:40 Fine without high winds Dry Daylight	Day Saturday	Road M62	Location M62 - 50 METRES FROM JUNCTION WITH RAWCLIFFE ROAD WEST ROUNDABOUT (A614), NEAR GOOLE
Description of Accident	V2 was travelling along the M62 east bound offslip at junction 36 Goole in lane 2 of 2. V1 was travelling in lane 1 of 2 when it moved in to lane 2 in order to pass a slow moving HGV approachig a roundabout. V2 had to quickly move to the offside to avoid V1 and left the road nearside, entering grassed area, before re entering the road and then leaving again nearside. V2 then spins and collides with street			

SITE DETAILS		SPECIAL SITE CONDITIONS	
Speed Limit	70 MPH	None	
Carriageway	Slip road		
Junction Detail	Not at or within 20 metres of junction		
Junction Control		CARRIAGEWAY HAZARDS	
2nd Road Number		None	
Pedestrian Facilities	None within 50 metres No physical crossing facility within 50 metre		

VEHICLES INVOLVED	1	CASUALTIES INVOLVED	1
-------------------	---	---------------------	---

Veh.No.	2	Vehicle type	Goods unknown weight	Make	NISSAN(EU Model KUBISTAR	Cas No	1	Cas Class	Driver or Rider	Veh ref No	2
Manoeuvre	Going ahead other					Severity	SERIOUS	Age	33 yrs	Sex	Male
Veh. direction from	West to East	Towing?	No tow or articulation			Car Passenger?	Not a passenger	PSV Passenger?	Not a passenger	Post code	
Skidded	Skidded					Seat Belt	Worn but not indepenc	Cycle Helmet	Not a cyclist		
Veh location at impact (restricted lane)	On main carriageway not in restricted lane					Ped Movement	Not applicable				
Junct. location of veh. at 1st impact	Not at or within 20m of junction					Ped Location	Not applicable				
Veh left carriageway?	Left carriageway nearside					Ped Direction to	Not applicable				
Hit object in c'way?	None					School Pupil	Other				
Hit object off c'way?	Lamp post					Roadworker injured					
First point of impact	Offside					<u>Other Details</u>					
Veh registration no.		Other veh.hit (ref.no)	0	Hit and run	Not hit and run						
Drivers age	33 yrs	Sex	Male	Breath test	Negative	Driving Lic	Full				
Left Hand Drive	No	Foreign veh.									
Journey purpose	Other										

SEVERITY SLIGHT	District Ref.No	East Riding of Yorkshire 862275		Grid Reference 471900 / 423724	Police Officer Attend: Yes
Date Time Weather Road Surface Street Lighting	22/07/2019 12:59 Fine without high winds Dry Daylight	Day Monday	Road M62 Location M62	Description of Accident Vehicle 1 travels along slip road from Goole in order to enter the main carriageway of the M62. As vehicle 1 merges onto the main carriageway, Vehicle 2 is travelling along in Lane 1, Vehicle 1 clips the front nearside of Vehicle 2 which causes Vehicle 1 to lose control. Vehicle 1 then shoots into Lane 3 colliding with Vehicle 3 causing Vehicle 3 to spin in the carriageway.	
SITE DETAILS		SPECIAL SITE CONDITIONS			
Speed Limit Carriageway Junction Detail Junction Control 2nd Road Number Pedestrian Facilities	70 MPH Dual carriageway Not at or within 20 metres of junction None within 50 metres No physical crossing facility within 50 metre	None		CARRIAGEWAY HAZARDS	
None		None			
VEHICLES INVOLVED 3			CASUALTIES INVOLVED 2		
Veh.No. 1 Manoeuvre Veh. direction from Skidded Veh location at impact (restricted lane) Junct. location of veh. at 1st impact Veh left carriageway? Hit object in c'way? Hit object off c'way? First point of impact Veh registration no. Drivers age Left Hand Drive Journey purpose	1 Going ahead other West to East No skidding, jack-knifing or overturning On main carriageway not in restricted lane Not at or within 20m of junction Did not leave carriageway None None Offside	Vehicle type Car Make VAUXHALI Model ZAFIRA Towing? No tow or articulation Other veh.hit (ref.no) 0 Hit and run Not hit and run Breath test Negative Foreign veh. Other	Cas No 1 Severity SLIGHT Car Passenger? Not a passenger Seat Belt Worn but not indepen Ped Movement Not applicable Ped Location Not applicable Ped Direction to Not applicable School Pupil Other Roadworker injured	Cas Class Driver or Rider Age 18 yrs Sex Female PSV Passenger? Not a passenger Cycle Helmet Not a cyclist	Veh ref No 1 Post code
Veh.No. 2 Manoeuvre Veh. direction from Skidded Veh location at impact (restricted lane) Junct. location of veh. at 1st impact Veh left carriageway? Hit object in c'way? Hit object off c'way? First point of impact Veh registration no. Drivers age Left Hand Drive Journey purpose	2 Going ahead other West to East No skidding, jack-knifing or overturning On main carriageway not in restricted lane Not at or within 20m of junction Did not leave carriageway None None Front	Vehicle type Goods unknown weight Make DAF Model TRUCKS Towing? No tow or articulation Other veh.hit (ref.no) 0 Hit and run Not hit and run Breath test Negative Foreign veh. Journey as part of work	Cas No 2 Severity SLIGHT Car Passenger? Front seat passenger Seat Belt Worn but not indepen Ped Movement Not applicable Ped Location Not applicable Ped Direction to Not applicable School Pupil Other Roadworker injured	Cas Class Passenger Age 63 yrs Sex Female PSV Passenger? Not a passenger Cycle Helmet Not a cyclist	Veh ref No 3 Post code
<u>Other Details</u>					
Full Details					
21-February-2022					
Accident Ref.No 862275					

Veh.No.	3	Vehicle type	Car	Make	DACIA	Model	SANDERO	
Manoeuvre	Going ahead other							
Veh. direction from	West to East		Towing?	No tow or articulation				
Skidded	Skidded							
Veh location at impact (restricted lane)	On main carriageway not in restricted lane							
Junct. location of veh. at 1st impact	Not at or within 20m of junction							
Veh left carriageway?	Did not leave carriageway							
Hit object in c'way?	None							
Hit object off c'way?	None							
First point of impact	Front							
Veh registration no.		Other veh.hit (ref.no)	0	Hit and run	Not hit and run			
Drivers age	31 yrs	Sex	Female	Breath test	Negative		Driving Lic	Full
Left Hand Drive	No		Foreign veh.					
Journey purpose	Other							

SEVERITY SLIGHT	District Ref.No	East Riding of Yorkshire 919692	Grid Reference 474334 / 423378	Police Officer Attend: No - reported over the counter
---------------------------	--------------------	------------------------------------	-----------------------------------	--

Date Time Weather Road Surface Street Lighting	27/12/2019 Day Friday 17:50 Fine without high winds Dry Dark: street lights present and lit	Road U Location LOWER BRIDGE STREET - 78 METRES FROM JUNCTION WITH UNCLASSIFIED ROAD, GOOLE	Description of Accident	The person reporting was driving across West Dock Bridge on Bridge Street towards Goole Town Centre. As he was crossing the bridge, a van was coming at speed in the opposite direction and knocked his wing mirror off. The person reporting has his window open, and parts of the mirror flew into his car and gashed his nose.
--	---	--	----------------------------	---

SITE DETAILS		SPECIAL SITE CONDITIONS	
Speed Limit	30 MPH	None	
Carriageway	Single carriageway		
Junction Detail	Not at or within 20 metres of junction		
Junction Control		CARRIAGEWAY HAZARDS	
2nd Road Number		None	
Pedestrian Facilities	None within 50 metres No physical crossing facility within 50 metre		

VEHICLES INVOLVED	2	CASUALTIES INVOLVED	1
-------------------	---	---------------------	---

Veh.No. 1	Vehicle type Car	Make VAUXHALI	Model VECTRA D	Cas No 1	Cas Class SLIGHT	Driver or Rider Age 60 yrs	Sex Male	Veh ref No 1	Post code
Manoeuvre	Going ahead other			Car Passenger?	Not a passenger	PSV Passenger?	Not a passenger		
Veh. direction from	South to North	Towing?	No tow or articulation	Seat Belt	Unknown	Cycle Helmet	Not a cyclist		
Skidded	No skidding, jack-knifing or overturning			Ped Movement	Not applicable				
Veh location at impact (restricted lane)	On main carriageway not in restricted lane			Ped Location	Not applicable				
Junct. location of veh. at 1st impact	Not at or within 20m of junction			Ped Direction to	Not applicable				
Veh left carriageway?	Did not leave carriageway			School Pupil	Other				
Hit object in c'way?	None			Roadworker injured					
Hit object off c'way?	None			<u>Other Details</u>					
First point of impact	Offside								
Veh registration no.		Other veh.hit (ref.no)	0	Hit and run	Not hit and run				
Drivers age 60 yrs	Sex Male	Breath test	Driver not contacted	Driving Lic					
Left Hand Drive	No	Foreign veh.							
Journey purpose	Journey as part of work								

Veh.No. 2	Vehicle type Van/Goods < 3.5t	Make	Model
Manoeuvre	Going ahead other		
Veh. direction from	North to South	Towing?	No tow or articulation
Skidded	No skidding, jack-knifing or overturning		
Veh location at impact (restricted lane)	On main carriageway not in restricted lane		
Junct. location of veh. at 1st impact	Not at or within 20m of junction		
Veh left carriageway?	Did not leave carriageway		
Hit object in c'way?	None		
Hit object off c'way?	None		
First point of impact	Offside		
Veh registration no.		Other veh.hit (ref.no)	0
Drivers age ? yrs	Sex Not know	Breath test	Driver not contacted
Left Hand Drive	No	Foreign veh.	
Journey purpose	Not Known		

SEVERITY SLIGHT	District Ref.No	East Riding of Yorkshire 916840	Grid Reference Police Officer Attend:	473404 / 423672 Yes
---------------------------	--------------------	------------------------------------	--	------------------------

Date Time Weather Road Surface Street Lighting	08/01/2020 07:00 Fine without high winds Dry Dark: street lights present and lit	Day Wednesday	Road U	Location A W NIELSEN ROAD AT JUNCTION WITH ANDERSEN ROAD	Description of Accident	Vehicle number one has been waiting to pull out of A W Nielson Way and has been flashed out by another vehicle. Vehicle 2 was travelling in the other direction and vehicle 1 collided with vehicle 2 as it pulled out of the junction.
--	--	------------------	-----------	---	----------------------------	---

SITE DETAILS		SPECIAL SITE CONDITIONS	
Speed Limit	30 MPH	None	
Carriageway	Single carriageway	CARRIAGEWAY HAZARDS	
Junction Detail	T or staggered junction		
Junction Control	Give way or uncontrolled	None	
2nd Road Number	U		
Pedestrian Facilities	None within 50 metres No physical crossing facility within 50 metre		

VEHICLES INVOLVED	2	CASUALTIES INVOLVED	1
-------------------	---	---------------------	---

Veh.No. 1	Vehicle type	Car	Make	VAUXHALI	Model	INSIGNIA	Cas No	1	Cas Class	Driver or Rider	Veh ref No	1
Manoeuvre	Turning right						Severity	SLIGHT	Age	50 yrs	Sex	Male
Veh. direction from	West to Southwest		Towing?	No tow or articulation			Car Passenger?	Not a passenger		PSV Passenger?	Not a passenger	
Skidded	No skidding, jack-knifing or overturning						Seat Belt	Worn and independent		Cycle Helmet	Not a cyclist	
Veh location at impact (restricted lane)	On main carriageway not in restricted lane						Ped Movement	Not applicable				
Junct. location of veh. at 1st impact	Mid junction - on roundabout or main road						Ped Location	Not applicable				
Veh left carriageway?	Did not leave carriageway						Ped Direction to	Not applicable				
Hit object in c'way?	None						School Pupil	Other				
Hit object off c'way?	None						Roadworker injured					
First point of impact	Front						<u>Other Details</u>					
Veh registration no.		Other veh.hit (ref.no)	0		Hit and run	Not hit and run						
Drivers age	50 yrs	Sex	Male	Breath test	Not requested		Driving Lic	Full				
Left Hand Drive	No		Foreign veh.									
Journey purpose	Commuting to/from work											

Veh.No. 2	Vehicle type	Car	Make	AUDI	Model	A5						
Manoeuvre	Going ahead other											
Veh. direction from	Southwest to Northeast		Towing?	No tow or articulation								
Skidded	No skidding, jack-knifing or overturning											
Veh location at impact (restricted lane)	On main carriageway not in restricted lane											
Junct. location of veh. at 1st impact	Cleared junction or waiting											
Veh left carriageway?	Did not leave carriageway											
Hit object in c'way?	None											
Hit object off c'way?	None											
First point of impact	Front											
Veh registration no.		Other veh.hit (ref.no)	0		Hit and run	Not hit and run						
Drivers age	36 yrs	Sex	Female	Breath test	Not requested		Driving Lic	Full				
Left Hand Drive	No		Foreign veh.									
Journey purpose	Commuting to/from work											

SEVERITY SLIGHT	District Ref.No	East Riding of Yorkshire 933388		Grid Reference 471634 / 423873	Police Officer Attend: Yes
Date Time Weather Road Surface Street Lighting	23/02/2020 09:52 Fine without high winds Dry Daylight	Day Sunday	Road A614	Location RAWCLIFFE ROAD (A614), GOOLE	
	Description of Accident Cyclist riding along near side of single road carriageway on approach to roundabout. Vehicle also approaching roundabout. Vehicle overtakes bike without issue. Vehicle then pulls over on the near side of the road as passenger is being sick and passenger puts his head out the window to be sick as he had been on a night out. As such cyclist has to veer direction to go behind the vehicle to the right of it, whilst				
SITE DETAILS		SPECIAL SITE CONDITIONS			
Speed Limit Carriageway Junction Detail Junction Control 2nd Road Number Pedestrian Facilities	40 MPH Roundabout Roundabout Give way or uncontrolled A614 None within 50 metres No physical crossing facility within 50 metre	None			
		CARRIAGEWAY HAZARDS			
		None			
VEHICLES INVOLVED 2			CASUALTIES INVOLVED 1		
Veh.No. 1 Manoeuvre Veh. direction from Skidded Veh location at impact (restricted lane) Junct. location of veh. at 1st impact Veh left carriageway? Hit object in c'way? Hit object off c'way? First point of impact Veh registration no. Drivers age Left Hand Drive Journey purpose	1 Going ahead other West to East No skidding, jack-knifing or overturning On main carriageway not in restricted lane Entering roundabout Did not leave carriageway None None Back Other veh.hit (ref.no) 0 Sex Female No Other	Vehicle type Car Make VOLKSWA Model GOLF Towing? No tow or articulation Breath test Not requested Foreign veh. Other veh.hit (ref.no) 0	Hit and run Not hit and run Full Driving Lic	Cas No 1 Severity SLIGHT Car Passenger? Seat Belt Ped Movement Ped Location Ped Direction to School Pupil Roadworker injured	Cas Class Driver or Rider Age 44 yrs Sex Male PSV Passenger? Not a passenger Cycle Helmet Not known Not a passenger Not known
Veh.No. 2 Manoeuvre Veh. direction from Skidded Veh location at impact (restricted lane) Junct. location of veh. at 1st impact Veh left carriageway? Hit object in c'way? Hit object off c'way? First point of impact Veh registration no. Drivers age Left Hand Drive Journey purpose	2 Going ahead other West to East No skidding, jack-knifing or overturning On main carriageway not in restricted lane Approaching junction or waiting Did not leave carriageway None None Front Other veh.hit (ref.no) 0 Sex Male No Not Known	Vehicle type Pedal Cycle Make Model Towing? No tow or articulation Breath test Foreign veh. Other veh.hit (ref.no) 0	Hit and run Not hit and run Full Driving Lic	<u>Other Details</u>	
Full Details			21-February-2022		Accident Ref.No 933388

SEVERITY SLIGHT	District Ref.No	East Riding of Yorkshire 935195	Grid Reference Police Officer Attend:	469111 / 424565 Yes
---------------------------	--------------------	------------------------------------	--	------------------------

Date	26/02/2020	Day	Wednesday	Road	A645	Location	DRAX ROAD (A645), AIRMYN
Time	17:00			Description	Brow of the bridge and a four vehicle pileup due to traffic of Accident		
Weather	Fine with high winds						
Road Surface	Wet/Damp						
Street Lighting	Dark: street lights present and lit						

SITE DETAILS		SPECIAL SITE CONDITIONS	
Speed Limit	60 MPH	None	
Carriageway	Single carriageway		
Junction Detail	Not at or within 20 metres of junction		
Junction Control		CARRIAGEWAY HAZARDS	
2nd Road Number		None	
Pedestrian Facilities	None within 50 metres No physical crossing facility within 50 metre		

VEHICLES INVOLVED	4	CASUALTIES INVOLVED	1
-------------------	---	---------------------	---

Veh.No.	1	Vehicle type	Car	Make	MERCEDES	Model	GLA	Cas No	1	Cas Class	Driver or Rider	Veh ref No	4
Manoeuvre	Going ahead other							Severity	SLIGHT	Age	61 yrs	Sex	Female
Veh. direction from	West to East		Towing?	No tow or articulation				Car Passenger?	Not a passenger		PSV Passenger?	Not a passenger	
Skidded	No skidding, jack-knifing or overturning							Seat Belt	Worn and independent		Cycle Helmet	Not a cyclist	
Veh location at impact (restricted lane)	On main carriageway not in restricted lane							Ped Movement	Not applicable				
Junct. location of veh. at 1st impact	Not at or within 20m of junction							Ped Location	Not applicable				
Veh left carriageway?	Did not leave carriageway							Ped Direction to	Not applicable				
Hit object in c'way?	None							School Pupil	Other				
Hit object off c'way?	None							Roadworker injured					
First point of impact	Back							<u>Other Details</u>					
Veh registration no.		Other veh.hit (ref.no)	0	Hit and run	Not hit and run								
Drivers age	39 yrs	Sex	Male	Breath test	Negative		Driving Lic						
Left Hand Drive	No		Foreign veh.										
Journey purpose	Journey as part of work												

Veh.No.	2	Vehicle type	Car	Make	VOAXHAL	Model	CORSA
Manoeuvre	Going ahead other						
Veh. direction from	West to East		Towing?	No tow or articulation			
Skidded	No skidding, jack-knifing or overturning						
Veh location at impact (restricted lane)	On main carriageway not in restricted lane						
Junct. location of veh. at 1st impact	Not at or within 20m of junction						
Veh left carriageway?	Did not leave carriageway						
Hit object in c'way?	None						
Hit object off c'way?	None						
First point of impact	Front						
Veh registration no.		Other veh.hit (ref.no)	0	Hit and run	Not hit and run		
Drivers age	19 yrs	Sex	Female	Breath test	Negative		Driving Lic
Left Hand Drive	No		Foreign veh.				
Journey purpose	Journey as part of work						

Veh.No.	3	Vehicle type	Car	Make	PEUGEOT	Model	PARTNER
Manoeuvre	Going ahead other						
Veh. direction from	West to East		Towing?	No tow or articulation			
Skidded	No skidding, jack-knifing or overturning						
Veh location at impact (restricted lane)	On main carriageway not in restricted lane						
Junct. location of veh. at 1st impact	Not at or within 20m of junction						
Veh left carriageway?	Did not leave carriageway						
Hit object in c'way?	None						
Hit object off c'way?	None						
First point of impact	Back						
Veh registration no.		Other veh.hit (ref.no)	0	Hit and run	Not hit and run		
Drivers age	46 yrs	Sex	Male	Breath test	Negative Driving Lic		
Left Hand Drive	No		Foreign veh.				
Journey purpose	Journey as part of work						

Veh.No.	4	Vehicle type	Car	Make	FORD	Model	FIESTA
Manoeuvre	Going ahead other						
Veh. direction from	West to East		Towing?	No tow or articulation			
Skidded	No skidding, jack-knifing or overturning						
Veh location at impact (restricted lane)	On main carriageway not in restricted lane						
Junct. location of veh. at 1st impact	Not at or within 20m of junction						
Veh left carriageway?	Did not leave carriageway						
Hit object in c'way?	None						
Hit object off c'way?	None						
First point of impact	Front						
Veh registration no.		Other veh.hit (ref.no)	0	Hit and run	Not hit and run		
Drivers age	61 yrs	Sex	Female	Breath test	Negative Driving Lic		
Left Hand Drive	No		Foreign veh.				
Journey purpose	Journey as part of work						

SEVERITY SLIGHT	District Ref.No	East Riding of Yorkshire 951242	Grid Reference 472316 / 423226	Police Officer Attend: No - reported over the counter
---------------------------	--------------------	------------------------------------	-----------------------------------	--

Date Time Weather Road Surface Street Lighting	12/05/2020 13:15 Fine without high winds Dry Daylight	Day Tuesday	Road A161	Location TOM PUDDING WAY (A161) - 162 METRES FROM JUNCTION WITH UNCLASSIFIED ROAD, GOOLE
Description of Accident	CALLER WOULD LIKE TO REPORT AN ACCIDENT YESTERDAY AT 13:15 ON TOM PUDDING WAY, GOOLE. CALLER WAS IN A FORD TRANSIT DROPSIDE WITH A TRAILER ON THE BACK AND A CAR REAULT WENT UP THE BACK OF HIS VEH. THE CAR HAS CREATED DAMAGE TO THE TRAILER AND THE TRAILER LINKAGE. CALLER HAS HURT THE BACK OF HIS			

SITE DETAILS		SPECIAL SITE CONDITIONS	
Speed Limit	40 MPH	None	
Carriageway	Dual carriageway	CARRIAGEWAY HAZARDS	
Junction Detail	Roundabout		
Junction Control	Give way or uncontrolled		
2nd Road Number	U		
Pedestrian Facilities	None within 50 metres Central refuge - no other controls	None	

VEHICLES INVOLVED	2	CASUALTIES INVOLVED	1
-------------------	---	---------------------	---

Veh.No. 1	Vehicle type	Goods unknown weight	Make	FORD	Model	TRANSIT	Cas No	1	Cas Class	Driver or Rider	Veh ref No	1
Manoeuvre	Going ahead other						Severity	SLIGHT	Age	50 yrs	Sex	Male
Veh. direction from	Northwest to East		Towing?	Single trailer			Car Passenger?	Not a passenger		PSV Passenger?	Not a passenger	
Skidded	No skidding, jack-knifing or overturning						Seat Belt	Unknown		Cycle Helmet	Not a cyclist	
Veh location at impact (restricted lane)	On main carriageway not in restricted lane						Ped Movement	Not applicable				
Junct. location of veh. at 1st impact	Entering roundabout						Ped Location	Not applicable				
Veh left carriageway?	Did not leave carriageway						Ped Direction to	Not applicable				
Hit object in c'way?	None						School Pupil	Other				
Hit object off c'way?	None						Roadworker injured					
First point of impact	Back						<u>Other Details</u>					
Veh registration no.		Other veh.hit (ref.no)	0		Hit and run	Not hit and run						
Drivers age	50 yrs	Sex	Male	Breath test	Driver not contacted		Driving Lic					
Left Hand Drive	No		Foreign veh.									
Journey purpose	Journey as part of work											

Veh.No. 2	Vehicle type	Car	Make	RENAULT	Model	MEGANE K						
Manoeuvre	Going ahead other											
Veh. direction from	Northwest to East		Towing?	No tow or articulation								
Skidded	No skidding, jack-knifing or overturning											
Veh location at impact (restricted lane)	On main carriageway not in restricted lane											
Junct. location of veh. at 1st impact	Approaching junction or waiting											
Veh left carriageway?	Did not leave carriageway											
Hit object in c'way?	None											
Hit object off c'way?	None											
First point of impact	Front											
Veh registration no.		Other veh.hit (ref.no)	0		Hit and run	Not hit and run						
Drivers age	32 yrs	Sex	Male	Breath test	Driver not contacted		Driving Lic	Full				
Left Hand Drive	No		Foreign veh.									
Journey purpose	Not Known											

SEVERITY SLIGHT	District Ref.No	East Riding of Yorkshire 957390	Grid Reference Police Officer Attend:	472038 / 423829 Yes
---------------------------	--------------------	------------------------------------	--	------------------------

Date Time Weather Road Surface Street Lighting	07/06/2020 Day Sunday 12:30 Fine without high winds Wet/Damp Daylight	Road M62 Location M62, NEAR GOOLE Description of Accident Single vehicle travelling M62 West approaching junction 36 Goole, takes slip from lane 2 of M62 late and loses control on slip before travelling down grass embankment to offside landing on roof in lane 1 of M62.
--	---	--

SITE DETAILS		SPECIAL SITE CONDITIONS None
Speed Limit Carriageway Junction Detail Junction Control 2nd Road Number Pedestrian Facilities	70 MPH Dual carriageway Not at or within 20 metres of junction None within 50 metres No physical crossing facility within 50 metre	
CARRIAGEWAY HAZARDS		None

VEHICLES INVOLVED	1	CASUALTIES INVOLVED	2
-------------------	---	---------------------	---

Veh.No. 1 Manoeuvre Veh. direction from Skidded Veh location at impact (restricted lane) Junct. location of veh. at 1st impact Veh left carriageway? Hit object in c'way? Hit object off c'way? First point of impact Veh registration no. Drivers age 18 yrs Left Hand Drive Journey purpose	Vehicle type Car Going ahead other Southwest to Northeast Skidded and overturned On main carriageway not in restricted lane Not at or within 20m of junction Left carriageway offside None None Offside Other veh.hit (ref.no) 0 Sex Female No Other	Make FIAT Model PUNTO 55 Towing? No tow or articulation No tow or articulation Hit and run Not hit and run Driving Lic Full	Cas No 1 Severity SLIGHT Car Passenger? Seat Belt Ped Movement Ped Location Ped Direction to School Pupil Roadworker injured	Cas Class Driver or Rider Age 18 yrs PSV Passenger? Not a passenger Worn and independent Not applicable Not applicable Not applicable Other Roadworker injured	Driver or Rider Sex Female Post code Not a passenger Cycle Helmet Not a cyclist Not a passenger Not a cyclist Not a passenger Not a cyclist Other Roadworker injured	Veh ref No 1 Post code Not a passenger Not a cyclist Not a passenger Not a cyclist Not a passenger Not a cyclist Other Roadworker injured
--	---	---	--	---	---	--

Other Details

SEVERITY SLIGHT	District Ref.No	East Riding of Yorkshire 983965	Grid Reference 469057 / 423851	Police Officer Attend: Yes
---------------------------	--------------------	------------------------------------	-----------------------------------	-------------------------------

Date Time Weather Road Surface Street Lighting	24/09/2020 Day Thursday 07:08 Raining without high winds Wet/Damp Daylight	Road A614 Location RAWCLIFFE ROAD (A614) AT JUNCTION WITH FERRY HOLDINGS ROAD Description of Accident Reported by the driver of the refuage collector has been traveling along the A614, traveling towards RAWCLIFFE, the driver of refuage collector has staed while driving has slowed to then turn across the A614, road while attempting to enter an FERRY HOLDINGS side road. then been reported that the car has then over taken another vehicle while traveling at what he sated was 60 MPH, the car has then
--	--	---

SITE DETAILS		SPECIAL SITE CONDITIONS None
Speed Limit Carriageway Junction Detail Junction Control 2nd Road Number Pedestrian Facilities	60 MPH Single carriageway T or staggered junction Give way or uncontrolled U None within 50 metres No physical crossing facility within 50 metre	
		CARRIAGEWAY HAZARDS None

VEHICLES INVOLVED	2	CASUALTIES INVOLVED	2
-------------------	---	---------------------	---

Veh.No. 1 Manoeuvre Veh. direction from Skidded Veh location at impact (restricted lane) Junct. location of veh. at 1st impact Veh left carriageway? Hit object in c'way? Hit object off c'way? First point of impact Veh registration no. Drivers age 56 yrs Left Hand Drive Journey purpose	Vehicle type Other: Turning right Northeast to Southwest No skidding, jack-knifing or overturning On main carriageway not in restricted lane Leaving main road Did not leave carriageway None None Offside Other veh.hit (ref.no) 0 Sex Female No Journey as part of work	Make DENNIS Model REFUSE DI Towing? No tow or articulation Hit and run Not hit and run Driving Lic Full	Cas No 1 Severity SLIGHT Car Passenger? Not a passenger Seat Belt Worn but not indepen Ped Movement Not applicable Ped Location Not applicable Ped Direction to Not applicable School Pupil Other Roadworker injured	Driver or Rider Age 56 yrs Sex Female PSV Passenger? Not a passenger Cycle Helmet Not a cyclist	Veh ref No 1 Post code
--	--	--	--	---	---------------------------

Veh.No. 2 Manoeuvre Veh. direction from Skidded Veh location at impact (restricted lane) Junct. location of veh. at 1st impact Veh left carriageway? Hit object in c'way? Hit object off c'way? First point of impact Veh registration no. Drivers age 31 yrs Left Hand Drive Journey purpose	Vehicle type Car Overtaking moving veh on its offside Northeast to Southwest No skidding, jack-knifing or overturning On main carriageway not in restricted lane Approaching junction or waiting Did not leave carriageway None None Front Other veh.hit (ref.no) 0 Sex Male No Commuting to/from work	Make BMW(CAR:Model 120D SE Towing? No tow or articulation Hit and run Not hit and run Driving Lic Full	Cas No 2 Severity SLIGHT Car Passenger? Not a passenger Seat Belt Worn but not indepen Ped Movement Not applicable Ped Location Not applicable Ped Direction to Not applicable School Pupil Other Roadworker injured	Driver or Rider Age 31 yrs Sex Male PSV Passenger? Not a passenger Cycle Helmet Not a cyclist	Veh ref No 2 Post code
--	---	---	--	---	---------------------------

Other Details

SEVERITY SLIGHT	District Ref.No	East Riding of Yorkshire 987564	Grid Reference 473447 / 423308	Police Officer Attend: Yes
---------------------------	--------------------	------------------------------------	-----------------------------------	-------------------------------

Date Time Weather Road Surface Street Lighting	06/10/2020 Day Tuesday 16:15 Fine without high winds Dry Daylight	Road A161 Location TOM PUDDING WAY (A161) NEAR JUNCTION WITH TOM PUDDING WAY, GOOLE Description of Accident Fiat 500 (vehicle 1) travelling on the TOM PUDDING WAY towards Normandy Way. Along TOM PUDDING WAY there is a set of traffic lights, Vehicle 1 was going straight on at the lights when a VW TIGUAN (vehicle 2) has been travelling in the opposite direction and has pulled across in front of vehicle 1 at the traffic lights, in the direction of ANDERSON ROAD. This resulted in the Vehicle1 colliding with
--	---	---

SITE DETAILS		SPECIAL SITE CONDITIONS None
Speed Limit Carriageway Junction Detail Junction Control 2nd Road Number Pedestrian Facilities	30 MPH Dual carriageway T or staggered junction Automatic traffic signal U None within 50 metres No physical crossing facility within 50 metre	
		CARRIAGEWAY HAZARDS None

VEHICLES INVOLVED	2	CASUALTIES INVOLVED	1
-------------------	---	---------------------	---

Veh.No. 1	Vehicle type Car	Make FIAT	Model 500	Cas No 1	Cas Class	Driver or Rider	Veh ref No 1
Manoeuvre	Going ahead other			Severity	SLIGHT	Age 22 yrs	Sex Female
Veh. direction from	Northwest to Southeast	Towing?	No tow or articulation	Car Passenger?	Not a passenger	PSV Passenger?	Not a passenger
Skidded	No skidding, jack-knifing or overturning			Seat Belt	Worn but not independ	Cycle Helmet	Not a cyclist
Veh location at impact (restricted lane)	On main carriageway not in restricted lane			Ped Movement	Not applicable		
Junct. location of veh. at 1st impact	Approaching junction or waiting			Ped Location	Not applicable		
Veh left carriageway?	Did not leave carriageway			Ped Direction to	Not applicable		
Hit object in c'way?	None			School Pupil	Other		
Hit object off c'way?	None			Roadworker injured			
First point of impact	Front			<u>Other Details</u>			
Veh registration no.		Other veh.hit (ref.no)	0	Hit and run	Not hit and run		
Drivers age 22 yrs	Sex Female	Breath test	Not requested	Driving Lic	Full		
Left Hand Drive	No	Foreign veh.					
Journey purpose	Commuting to/from work						

Veh.No. 2	Vehicle type Car	Make VOLKSWA	Model TIGUAN SH
Manoeuvre	Turning right		
Veh. direction from	Southeast to Northeast	Towing?	No tow or articulation
Skidded	No skidding, jack-knifing or overturning		
Veh location at impact (restricted lane)	On main carriageway not in restricted lane		
Junct. location of veh. at 1st impact	Leaving main road		
Veh left carriageway?	Did not leave carriageway		
Hit object in c'way?	None		
Hit object off c'way?	None		
First point of impact	Nearside		
Veh registration no.		Other veh.hit (ref.no)	0
Drivers age 85 yrs	Sex Male	Breath test	Negative
Left Hand Drive	No	Foreign veh.	
Journey purpose	Other		

SEVERITY SLIGHT	District Ref.No	East Riding of Yorkshire 989220	Grid Reference Police Officer Attend:	471582 / 423856 Yes
---------------------------	--------------------	------------------------------------	--	------------------------

Date Time Weather Road Surface Street Lighting	12/10/2020 12:30 Raining without high winds Wet/Damp Daylight	Day Monday	Road A614	Location RAWCLIFFE ROAD (A614)	Description of Accident	Vehicles were driving on Rawcliffe Road A614 towards Rawcliffe. A car was turning right across the carriage way. The vehicle behind the car turning slowed down, the light goods vehicle(vehicle 2) behind this vehicle slowed down. However the BMW
--	---	---------------	--------------	-----------------------------------	----------------------------	---

SITE DETAILS		SPECIAL SITE CONDITIONS	
Speed Limit	60 MPH	None	
Carriageway	Single carriageway		
Junction Detail	Not at or within 20 metres of junction		
Junction Control		CARRIAGEWAY HAZARDS	
2nd Road Number		None	
Pedestrian Facilities	None within 50 metres No physical crossing facility within 50 metre		

VEHICLES INVOLVED	2	CASUALTIES INVOLVED	2
-------------------	---	---------------------	---

Veh.No. 1	Vehicle type	Car	Make	BMW(CAR:Model	520D M SP	Cas No	1	Cas Class	Driver or Rider	Veh ref No	2
Manoeuvre	Going ahead other					Severity	SLIGHT	Age	34 yrs	Sex	Male
Veh. direction from	East to West		Towing?	No tow or articulation		Car Passenger?	Not a passenger		PSV Passenger?	Not a passenger	
Skidded	No skidding, jack-knifing or overturning					Seat Belt	Not applicable		Cycle Helmet	Not a cyclist	
Veh location at impact (restricted lane)	On main carriageway not in restricted lane					Ped Movement	Not applicable				
Junct. location of veh. at 1st impact	Not at or within 20m of junction					Ped Location	Not applicable				
Veh left carriageway?	Did not leave carriageway					Ped Direction to	Not applicable				
Hit object in c'way?	None					School Pupil	Other				
Hit object off c'way?	None					Roadworker injured					
First point of impact	Front					Cas No	2	Cas Class	Passenger	Veh ref No	2
Veh registration no.		Other veh.hit (ref.no)	0	Hit and run	Not hit and run	Severity	SLIGHT	Age	21 yrs	Sex	Male
Drivers age	46 yrs	Sex	Male	Breath test	Negative	Driving Lic	Full				
Left Hand Drive	No		Foreign veh.			Car Passenger?	Not a passenger		PSV Passenger?	Not a passenger	
Journey purpose	Other					Seat Belt	Not applicable		Cycle Helmet	Not a cyclist	

Veh.No. 2	Vehicle type	Goods unknown weight	Make	IVECO	Model	DAILY 70C	Ped Movement	Not applicable			
Manoeuvre	Going ahead other					Ped Location	Not applicable				
Veh. direction from	East to West		Towing?	No tow or articulation		Ped Direction to	Not applicable				
Skidded	No skidding, jack-knifing or overturning					School Pupil	Other				
Veh location at impact (restricted lane)	On main carriageway not in restricted lane					Roadworker injured					
Junct. location of veh. at 1st impact	Not at or within 20m of junction					<u>Other Details</u>					
Veh left carriageway?	Did not leave carriageway										
Hit object in c'way?	None										
Hit object off c'way?	None										
First point of impact	Back										
Veh registration no.		Other veh.hit (ref.no)	0	Hit and run	Not hit and run						
Drivers age	34 yrs	Sex	Male	Breath test	Not requested	Driving Lic	Full				
Left Hand Drive	No		Foreign veh.								
Journey purpose	Journey as part of work										

SEVERITY SLIGHT	District Ref.No	East Riding of Yorkshire 997201	Grid Reference 467068 / 421542	Police Officer Attend: No - reported over the counter
---------------------------	--------------------	------------------------------------	-----------------------------------	--

Date Time Weather Road Surface Street Lighting	06/11/2020 Day Friday 05:45 Fine without high winds Dry Dark: street lights present and lit	Road A1041 Location SNAITH ROAD (A1041) AT JUNCTION WITH THORNE ROAD (A614), EAST COWICK Description Veh2(p/cycle M 47) leaving m/rbt SE-NE, veh1(car) also leaving m/rbt, W-NE impacts with v2, v1 fails to stop of Accident
--	---	--

SITE DETAILS		SPECIAL SITE CONDITIONS None
Speed Limit Carriageway Junction Detail Junction Control 2nd Road Number Pedestrian Facilities	40 MPH Single carriageway Mini roundabout Give way or uncontrolled A614 None within 50 metres No physical crossing facility within 50 metre	
		CARRIAGEWAY HAZARDS None

VEHICLES INVOLVED	2	CASUALTIES INVOLVED	1
-------------------	---	---------------------	---

Veh.No. 1	Vehicle type Car	Make VOLVO	Model V40 1.8I	Cas No 1	Cas Class	Driver or Rider	Veh ref No 2	
Manoeuvre	Turning left			Severity	SLIGHT	Age 47 yrs	Sex Male	Post code
Veh. direction from	West to Northeast	Towing?	No tow or articulation	Car Passenger?	Not a passenger	PSV Passenger?	Not a passenger	
Skidded	No skidding, jack-knifing or overturning			Seat Belt	Not applicable	Cycle Helmet	Not known	
Veh location at impact (restricted lane)	On main carriageway not in restricted lane			Ped Movement	Not applicable			
Junct. location of veh. at 1st impact	Leaving roundabout			Ped Location	Not applicable			
Veh left carriageway?	Did not leave carriageway			Ped Direction to	Not applicable			
Hit object in c'way?	None			School Pupil	Other			
Hit object off c'way?	None			Roadworker injured				
First point of impact	Front			<u>Other Details</u>				
Veh registration no.		Other veh.hit (ref.no)	0	Hit and run	Hit and Run			
Drivers age 55 yrs	Sex Male	Breath test	Driver not contacted	Driving Lic				
Left Hand Drive	No	Foreign veh.						
Journey purpose	Not Known							

Veh.No. 2	Vehicle type Pedal Cycle	Make	Model
Manoeuvre	Turning left		
Veh. direction from	Southeast to Northeast	Towing?	No tow or articulation
Skidded	No skidding, jack-knifing or overturning		
Veh location at impact (restricted lane)	On main carriageway not in restricted lane		
Junct. location of veh. at 1st impact	Leaving roundabout		
Veh left carriageway?	Did not leave carriageway		
Hit object in c'way?	None		
Hit object off c'way?	None		
First point of impact	Back		
Veh registration no.		Other veh.hit (ref.no)	0
Drivers age 47 yrs	Sex Male	Breath test	Not hit and run
Left Hand Drive	No	Foreign veh.	Driving Lic
Journey purpose	Not Known		

SEVERITY SERIOUS	District Ref.No	East Riding of Yorkshire 1012771		Grid Reference 471686 / 423873	Police Officer Attend: No - reported over the counter
Date Time Weather Road Surface Street Lighting	23/12/2020 07:45 Fine without high winds Dry Dark: street lights present and lit	Day Wednesday	Road A614	Location AIRMYN ROAD ROUNDABOUT (A614) NEAR JUNCTION WITH UNCLASSIFIED ROAD	
	Description of Accident CALLER REPORTING HER SON WAS ON HIS WAY TO WORK HIS PUSH BIKE THIS MORNING AND WAS GOING AROUND THE ROUNDABOUT AT JUNCTION 36 NEAR GOOLE AT 07.45HRS ROUGHLY WHEN SON WAS KNOCKED OF HIS BIKE BY AN ORANGE HGV LORRY VRM UNKNOWN . LORRY DID STOP AND PUT ITS HAZARDS ON NEAR TO THE ROUNDABOUT				
SPEED LIMITS		SPECIAL SITE CONDITIONS			
Speed Limit	40 MPH	None			
Carriageway	Roundabout				
Junction Detail	Roundabout				
Junction Control	Give way or uncontrolled				
2nd Road Number	U	CARRIAGEWAY HAZARDS			
Pedestrian Facilities	None within 50 metres Central refuge - no other controls	None			
VEHICLES INVOLVED 2			CASUALTIES INVOLVED 1		
Veh.No. 1	Vehicle type	Goods unknown weight	Make	Model	
Manoeuvre	Going ahead other				
Veh. direction from	East to South	Towing?	Articulated vehicle		
Skidded	No skidding, jack-knifing or overturning				
Veh location at impact (restricted lane)	On main carriageway not in restricted lane				
Junct. location of veh. at 1st impact	Mid junction - on roundabout or main road				
Veh left carriageway?	Did not leave carriageway				
Hit object in c'way?	None				
Hit object off c'way?	None				
First point of impact	Nearside				
Veh registration no.		Other veh.hit (ref.no)	0	Hit and run	Hit and Run
Drivers age ? yrs	Sex Male	Breath test	Driver not contacted		Driving Lic
Left Hand Drive	No	Foreign veh.			
Journey purpose	Journey as part of work				
Cas No 1	Cas Class	Driver or Rider	Veh ref No 2		
Severity	SERIOUS	Age 27 yrs	Sex Male	Post code	
Car Passenger?	Not a passenger	PSV Passenger?	Not a passenger		
Seat Belt	Not applicable	Cycle Helmet	No		
Ped Movement	Not applicable				
Ped Location	Not applicable				
Ped Direction to	Not applicable				
School Pupil	Other				
Roadworker injured					
<u>Other Details</u>					
Veh.No. 2	Vehicle type	Pedal Cycle	Make	Model	
Manoeuvre	Going ahead left hand bend				
Veh. direction from	East to South	Towing?	No tow or articulation		
Skidded	No skidding, jack-knifing or overturning				
Veh location at impact (restricted lane)	On main carriageway not in restricted lane				
Junct. location of veh. at 1st impact	Mid junction - on roundabout or main road				
Veh left carriageway?	Did not leave carriageway				
Hit object in c'way?	None				
Hit object off c'way?	None				
First point of impact	Offside				
Veh registration no.		Other veh.hit (ref.no)	0	Hit and run	Not hit and run
Drivers age 27 yrs	Sex Male	Breath test	Driving Lic		
Left Hand Drive	No	Foreign veh.			
Journey purpose	Commuting to/from work				

SEVERITY SLIGHT	District Ref.No	East Riding of Yorkshire 1009794	Grid Reference Police Officer Attend:	473386 / 423518 Yes
---------------------------	--------------------	-------------------------------------	--	------------------------

Date Time Weather Road Surface Street Lighting	23/12/2020 16:39 Raining without high winds Wet/Damp Dark: street lights present and lit	Day Wednesday	Road U	Location ANDERSEN ROAD - 60 METRES FROM JUNCTION WITH LARSEN ROAD	Description of Accident	Female and male partner have been walking across Andersen Road, Goole. Female has said that she looked to see no cars coming in her direction therefore started to cross the road. A vehicle VRM SY15 URT has then collided with female. Female is complaining of left leg pain and left cheek pain. Ambulance have attended and are taking the female to hospital to get her checked over.
--	--	------------------	-----------	--	----------------------------	---

SPEED LIMIT		SPECIAL SITE CONDITIONS	
Speed Limit	30 MPH	None	
CARRIAGEWAY		CARRIAGEWAY HAZARDS	
Carriageway	Single carriageway	None	
JUNCTION			
Junction Detail	Not at or within 20 metres of junction		
PEDESTRIAN FACILITIES			
Junction Control			
2nd Road Number			
Pedestrian Facilities	None within 50 metres Pedestrian phase at traffic signal junction		

VEHICLES INVOLVED	1	CASUALTIES INVOLVED	1
-------------------	---	---------------------	---

Veh.No.	1	Vehicle type	Car	Make	DACIA	Model	DUSTER	Cas No	1	Cas Class	Pedestrian	Veh ref No	1
Manoeuvre	Turning right							Severity	SLIGHT	Age	20 yrs	Sex	Female
Veh. direction from	North to West	Towing?	No tow or articulation					Car Passenger?	Not a passenger	PSV Passenger?	Not a passenger	Post code	
Skidded	No skidding, jack-knifing or overturning							Seat Belt	Not applicable	Cycle Helmet	Not a cyclist		
Veh location at impact (restricted lane)	On main carriageway not in restricted lane							Ped Movement	Walking - back to traffic				
Junct. location of veh. at 1st impact	Not at or within 20m of junction							Ped Location	On footway or verge				
Veh left carriageway?	Did not leave carriageway							Ped Direction to	South bound				
Hit object in c'way?	None							School Pupil	Other				
Hit object off c'way?	None							Roadworker injured	Not applicable				
First point of impact	Front							<u>Other Details</u>					
Veh registration no.		Other veh.hit (ref.no)	0	Hit and run	Not hit and run								
Drivers age	68 yrs	Sex	Male	Breath test	Negative	Driving Lic	Full						
Left Hand Drive	No	Foreign veh.											
Journey purpose	Not Known												

SEVERITY SERIOUS	District Ref.No	East Riding of Yorkshire 1010361	Grid Reference 467103 / 421486	Police Officer Attend: Yes
----------------------------	--------------------	-------------------------------------	-----------------------------------	-------------------------------

Date Time Weather Road Surface Street Lighting	28/12/2020 Day Monday 23:27 Fine without high winds Wet/Damp Dark: no street lighting	Road A614 Location THORNE ROAD (A614) - 61 METRES FROM JUNCTION WITH SNAITH ROAD (A1041), EAST COWICK	Description of Accident V1 (single occupant) travelling Northbound on A614 THORNE ROAD towards sharp nearside bend leading to mini roundabout junction with A1041 SNAITH ROAD (EAST COWICK). V2 (taxi containing five (5) occupants) travelling Southbound on A614 THORNE ROAD having just negotiated mini roundabout at
--	---	---	--

SITE DETAILS		SPECIAL SITE CONDITIONS	
Speed Limit	40 MPH	None	
Carriageway	Single carriageway		
Junction Detail	Not at or within 20 metres of junction		
Junction Control		CARRIAGEWAY HAZARDS	
2nd Road Number		None	
Pedestrian Facilities	None within 50 metres No physical crossing facility within 50 metre		

VEHICLES INVOLVED	2	CASUALTIES INVOLVED	5
-------------------	---	---------------------	---

Veh.No. 1	Vehicle type Car	Make FORD	Model C-MAX ZE	Cas No 1	Cas Class	Driver or Rider	Veh ref No 1
Manoeuvre	Going ahead left hand bend			Severity	SERIOUS	Age 64 yrs	Sex Male
Veh. direction from	Southwest to Northwest	Towing?	No tow or articulation	Car Passenger?	Not a passenger	PSV Passenger?	Not a passenger
Skidded	No skidding, jack-knifing or overturning			Seat Belt	Unknown	Cycle Helmet	Not a cyclist
Veh location at impact (restricted lane)	On main carriageway not in restricted lane			Ped Movement	Not applicable		
Junct. location of veh. at 1st impact	Not at or within 20m of junction			Ped Location	Not applicable		
Veh left carriageway?	Left carriageway offside and rebounded			Ped Direction to	Not applicable		
Hit object in c'way?	None			School Pupil	Other		
Hit object off c'way?	Nearside or offside crash barrier			Roadworker injured			
First point of impact	Front			Cas No 2	Cas Class	Driver or Rider	Veh ref No 2
Veh registration no.		Other veh.hit (ref.no)	0	Severity	SLIGHT	Age 41 yrs	Sex Male
Drivers age 64 yrs	Sex Male	Breath test	Not provided (medical reas	Car Passenger?	Not a passenger	PSV Passenger?	Not a passenger
Left Hand Drive	No	Foreign veh.		Seat Belt	Unknown	Cycle Helmet	Not a cyclist
Journey purpose	Not Known			Ped Movement	Not applicable		

Veh.No. 2	Vehicle type Taxi	Make VOLKSWA	Model TOURAN S	Cas No 3	Cas Class	Passenger	Veh ref No 2
Manoeuvre	Going ahead right hand bend			Severity	SLIGHT	Age 50 yrs	Sex Female
Veh. direction from	Northwest to Southwest	Towing?	No tow or articulation	Car Passenger?	Front seat passenger	PSV Passenger?	Not a passenger
Skidded	No skidding, jack-knifing or overturning			Seat Belt	Unknown	Cycle Helmet	Not a cyclist
Veh location at impact (restricted lane)	On main carriageway not in restricted lane			Ped Movement	Not applicable		
Junct. location of veh. at 1st impact	Not at or within 20m of junction			Ped Location	Not applicable		
Veh left carriageway?	Did not leave carriageway			Ped Direction to	Not applicable		
Hit object in c'way?	None			School Pupil	Other		
Hit object off c'way?	None			Roadworker injured			
First point of impact	Front			Cas No 3	Cas Class	Passenger	Veh ref No 2
Veh registration no.		Other veh.hit (ref.no)	0	Severity	SLIGHT	Age 50 yrs	Sex Female
Drivers age 41 yrs	Sex Male	Breath test	Negative	Car Passenger?	Front seat passenger	PSV Passenger?	Not a passenger
Left Hand Drive	No	Foreign veh.		Seat Belt	Unknown	Cycle Helmet	Not a cyclist
Journey purpose	Journey as part of work			Ped Movement	Not applicable		

Cas No	4	Cas Class	Passenger	Veh ref No	2		
Severity	SERIOUS	Age	57 yrs	Sex	Female	Post code	
Car Passenger?	Rear seat passenger	PSV Passenger?	Not a passenger				
Seat Belt	Unknown	Cycle Helmet	Not a cyclist				
Ped Movement	Not applicable						
Ped Location	Not applicable						
Ped Direction to	Not applicable						
School Pupil	Other						
Roadworker injured							

Cas No	5	Cas Class	Passenger	Veh ref No	2		
Severity	SLIGHT	Age	56 yrs	Sex	Female	Post code	
Car Passenger?	Rear seat passenger	PSV Passenger?	Not a passenger				
Seat Belt	Unknown	Cycle Helmet	Not a cyclist				
Ped Movement	Not applicable						
Ped Location	Not applicable						
Ped Direction to	Not applicable						
School Pupil	Other						
Roadworker injured							

Other Details

SEVERITY SLIGHT	District Ref.No	East Riding of Yorkshire 1015073		Grid Reference 471487 / 423488	Police Officer Attend: Yes
Date Time Weather Road Surface Street Lighting	18/01/2021 15:31 Fine without high winds Dry Daylight	Day Monday	Road M62 Location M62	Description of Accident	The collision location is the M62 Motorway eastbound carriageway. There are four lanes due to the exit slip for J36. Vehicle 1 is the subject vehicle of Police intelligence and is the intended subject vehicle for an authorised pre-emptive police stop.
SPEED LIMITS		SPECIAL SITE CONDITIONS			
Speed Limit	70 MPH	None			
Carriageway	Dual carriageway				
Junction Detail	Not at or within 20 metres of junction				
Junction Control					
2nd Road Number					
Pedestrian Facilities	None within 50 metres No physical crossing facility within 50 metre	CARRIAGEWAY HAZARDS		None	
VEHICLES INVOLVED 3			CASUALTIES INVOLVED 2		
Veh.No. 1	Vehicle type Car	Make CITROEN	Model DS3 DSTYI	Cas No 1	Cas Class SLIGHT
Manoeuvre	Changing lane to right			Driver or Rider	Age 20 yrs
Veh. direction from	Southwest to Northeast	Towing?	No tow or articulation	Sex	Male
Skidded	Overturned			Veh ref No	1
Veh location at impact (restricted lane)	On main carriageway not in restricted lane			Post code	
Junct. location of veh. at 1st impact	Not at or within 20m of junction			Car Passenger?	Not a passenger
Veh left carriageway?	Left carriageway offside onto cent. res.			PSV Passenger?	Not a passenger
Hit object in c'way?	None			Seat Belt	Not worn
Hit object off c'way?	Central crash barrier			Cycle Helmet	Not a cyclist
First point of impact	Offside			Ped Movement	Not applicable
Veh registration no.		Other veh.hit (ref.no)	0	Ped Location	Not applicable
Drivers age	20 yrs	Breath test	Negative	Ped Direction to	Not applicable
Left Hand Drive	No	Foreign veh.		School Pupil	Other
Journey purpose	Not Known			Roadworker injured	
Veh.No. 2	Vehicle type Car	Make BMW(CAR)	Model 330D XDRI	Cas No 2	Cas Class SLIGHT
Manoeuvre	Going ahead other			Driver or Rider	Age 34 yrs
Veh. direction from	Southwest to Northeast	Towing?	No tow or articulation	Sex	Female
Skidded	No skidding, jack-knifing or overturning			Veh ref No	2
Veh location at impact (restricted lane)	On main carriageway not in restricted lane			Post code	
Junct. location of veh. at 1st impact	Not at or within 20m of junction			Car Passenger?	Not a passenger
Veh left carriageway?	Did not leave carriageway			PSV Passenger?	Not a passenger
Hit object in c'way?	None			Seat Belt	Worn and independent
Hit object off c'way?	None			Cycle Helmet	Not a cyclist
First point of impact	Nearside			Ped Movement	Not applicable
Veh registration no.		Other veh.hit (ref.no)	0	Ped Location	Not applicable
Drivers age	34 yrs	Breath test	Negative	Ped Direction to	Not applicable
Left Hand Drive	No	Foreign veh.		School Pupil	Other
Journey purpose	Journey as part of work			Roadworker injured	
<u>Other Details</u>					

Veh.No.	3	Vehicle type	Car	Make	AUDI	Model	S3 BLACK
Manoeuvre	Slowing or stopping						
Veh. direction from	Southwest to Northeast		Towing?	No tow or articulation			
Skidded	No skidding, jack-knifing or overturning						
Veh location at impact (restricted lane)	On main carriageway not in restricted lane						
Junct. location of veh. at 1st impact	Not at or within 20m of junction						
Veh left carriageway?	Did not leave carriageway						
Hit object in c'way?	None						
Hit object off c'way?	None						
First point of impact	Did not impact						
Veh registration no.		Other veh.hit (ref.no)	0	Hit and run	Not hit and run		
Drivers age	42 yrs	Sex	Male	Breath test	Negative		
Left Hand Drive	No	Foreign veh.		Driving Lic	Full		
Journey purpose	Journey as part of work						

SEVERITY SLIGHT	District Ref.No	East Riding of Yorkshire 1018517	Grid Reference 474366 / 423123	Police Officer Attend: No - reported over the counter
---------------------------	--------------------	-------------------------------------	-----------------------------------	--

Date Time Weather Road Surface Street Lighting	22/01/2021 13:30 Fine without high winds Dry Daylight	Day Friday	Road A161	Location NORMANDY WAY (A161) NEAR JUNCTION WITH NORMANDY WAY, GOOLE	Description of Accident Veh2(van) waiting to turn right W-S at traffic lights, veh1(car) travelling W-E impacts with v2's rear, details exchanged
--	---	---------------	--------------	--	---

SPEED LIMIT		SPECIAL SITE CONDITIONS	
Speed Limit	30 MPH	None	
CARRIAGEWAY HAZARDS			
Carriageway	Single carriageway	None	
Junction Detail	T or staggered junction		
Junction Control	Automatic traffic signal		
2nd Road Number	U		
Pedestrian Facilities	None within 50 metres Pedestrian phase at traffic signal junction		

VEHICLES INVOLVED	2	CASUALTIES INVOLVED	1
-------------------	---	---------------------	---

Veh.No.	1	Vehicle type	Car	Make	KIA	Model	SPORTAGE	Cas No	1	Cas Class	Driver or Rider	Veh ref No	2
Manoeuvre	Going ahead other							Severity	SLIGHT	Age	38 yrs	Sex	Female
Veh. direction from	West to East			Towing?	No tow or articulation			Car Passenger?	Not a passenger		PSV Passenger?	Not a passenger	
Skidded	No skidding, jack-knifing or overturning							Seat Belt	Unknown		Cycle Helmet	Not a cyclist	
Veh location at impact (restricted lane)	On main carriageway not in restricted lane							Ped Movement	Not applicable				
Junct. location of veh. at 1st impact	Approaching junction or waiting							Ped Location	Not applicable				
Veh left carriageway?	Did not leave carriageway							Ped Direction to	Not applicable				
Hit object in c'way?	None							School Pupil	Other				
Hit object off c'way?	None							Roadworker injured					
First point of impact	Front							<u>Other Details</u>					
Veh registration no.		Other veh.hit (ref.no)	0	Hit and run	Not hit and run								
Drivers age	? yrs	Sex	Male	Breath test	Driver not contacted		Driving Lic						
Left Hand Drive	No			Foreign veh.									
Journey purpose	Not Known												

Veh.No.	2	Vehicle type	Van/Goods < 3.5t	Make	FORD	Model	TRANSIT C
Manoeuvre	Waiting to turn right						
Veh. direction from	West to South			Towing?	No tow or articulation		
Skidded	No skidding, jack-knifing or overturning						
Veh location at impact (restricted lane)	On main carriageway not in restricted lane						
Junct. location of veh. at 1st impact	Approaching junction or waiting						
Veh left carriageway?	Did not leave carriageway						
Hit object in c'way?	None						
Hit object off c'way?	None						
First point of impact	Back						
Veh registration no.		Other veh.hit (ref.no)	0	Hit and run	Not hit and run		
Drivers age	38 yrs	Sex	Female	Breath test	Driver not contacted		Driving Lic
Left Hand Drive	No			Foreign veh.			
Journey purpose	Not Known						

SEVERITY SLIGHT	District Ref.No	East Riding of Yorkshire 1024337	Grid Reference 464273 / 422097	Police Officer Attend: Yes
---------------------------	--------------------	-------------------------------------	-----------------------------------	-------------------------------

Date Time Weather Road Surface Street Lighting	26/02/2021 Day Friday 09:30 Fine without high winds Dry Daylight	Road A1041 Location SELBY ROAD (A1041) AT JUNCTION WITH SHEARBURN TERRACE (A645), SNAITH Description 2 vehicles approach roundabout. Vehicle 1 turning right, vehicle 2 going straight on. Vehicle 2 does not give way to vehicle 1, colliding of Accident into the nearside of vehicle 1.
--	--	---

SPEED LIMITS		SPECIAL SITE CONDITIONS	
Speed Limit	30 MPH	None	
Carriageway	Single carriageway	CARRIAGEWAY HAZARDS	
Junction Detail	Mini roundabout		
Junction Control	Give way or uncontrolled		
2nd Road Number	A645		
Pedestrian Facilities	None within 50 metres No physical crossing facility within 50 metre	None	

VEHICLES INVOLVED	2	CASUALTIES INVOLVED	1
-------------------	---	---------------------	---

Veh.No. 1	Vehicle type	Van/Goods < 3.5t	Make	MERCEDES	Model	VITO 114 B	Cas No	1	Cas Class	Driver or Rider	Veh ref No	2
Manoeuvre	Turning right						Severity	SLIGHT	Age	66 yrs	Sex	Male
Veh. direction from	North to West		Towing?	No tow or articulation			Car Passenger?	Not a passenger		PSV Passenger?	Not a passenger	
Skidded	No skidding, jack-knifing or overturning						Seat Belt	Unknown		Cycle Helmet	Not a cyclist	
Veh location at impact (restricted lane)	On main carriageway not in restricted lane						Ped Movement	Not applicable				
Junct. location of veh. at 1st impact	Entering roundabout						Ped Location	Not applicable				
Veh left carriageway?	Did not leave carriageway						Ped Direction to	Not applicable				
Hit object in c'way?	None						School Pupil	Other				
Hit object off c'way?	None						Roadworker injured					
First point of impact	Nearside						<u>Other Details</u>					
Veh registration no.		Other veh.hit (ref.no)	0	Hit and run	Not hit and run							
Drivers age	69 yrs	Sex	Male	Breath test	Driver not contacted		Driving Lic	Full				
Left Hand Drive	No		Foreign veh.									
Journey purpose	Not Known											

Veh.No. 2	Vehicle type	Car	Make	VAUXHALI	Model	ASTRA SRI
Manoeuvre	Moving off					
Veh. direction from	East to West		Towing?	No tow or articulation		
Skidded	No skidding, jack-knifing or overturning					
Veh location at impact (restricted lane)	On main carriageway not in restricted lane					
Junct. location of veh. at 1st impact	Entering roundabout					
Veh left carriageway?	Did not leave carriageway					
Hit object in c'way?	None					
Hit object off c'way?	None					
First point of impact	Front					
Veh registration no.		Other veh.hit (ref.no)	0	Hit and run	Not hit and run	
Drivers age	66 yrs	Sex	Male	Breath test	Driver not contacted	
Left Hand Drive	No		Foreign veh.			
Journey purpose	Not Known					

SEVERITY SLIGHT	District Ref.No	East Riding of Yorkshire 1032363	Grid Reference Police Officer Attend:	468507 / 422910 No - reported over the counter
---------------------------	--------------------	-------------------------------------	--	---

Date Time Weather Road Surface Street Lighting	24/03/2021 08:30 Fine without high winds Dry Daylight	Day Wednesday	Road U	Location THE GREEN NEAR JUNCTION WITH CREYKE VIEW, RAWCLIFFE
Description of Accident	Veh2(m/cycle M 16) travelling NE-SW, veh1(car) travelling NE-SW impacts with v2, v1 fails to stop			

SPEED LIMIT		SPECIAL SITE CONDITIONS	
Speed Limit	30 MPH	None	
CARRIAGEWAY HAZARDS			
Carriageway	Single carriageway	None	
Junction Detail	T or staggered junction		
Junction Control	Give way or uncontrolled		
2nd Road Number	U		
Pedestrian Facilities	None within 50 metres No physical crossing facility within 50 metre		

VEHICLES INVOLVED	2	CASUALTIES INVOLVED	1
-------------------	---	---------------------	---

Veh.No. 1	Vehicle type	Car	Make	FORD	Model	FIESTA	Cas No	1	Cas Class	Driver or Rider	Veh ref No	2
Manoeuvre	Going ahead other						Severity	SLIGHT				
Veh. direction from	Northeast to Southwest		Towing?	No tow or articulation			Age	16 yrs		Sex	Male	
Skidded	No skidding, jack-knifing or overturning						Car Passenger?	Not a passenger		PSV Passenger?	Not a passenger	
Veh location at impact (restricted lane)	On main carriageway not in restricted lane						Seat Belt	Not applicable		Cycle Helmet	Not a cyclist	
Junct. location of veh. at 1st impact	Cleared junction or waiting						Ped Movement	Not applicable				
Veh left carriageway?	Did not leave carriageway						Ped Location	Not applicable				
Hit object in c'way?	None						Ped Direction to	Not applicable				
Hit object off c'way?	None						School Pupil	Other				
First point of impact	Nearside						Roadworker injured					
Veh registration no.		Other veh.hit (ref.no)	0		Hit and run	Hit and Run	<u>Other Details</u>					
Drivers age ? yrs	Sex	Female	Breath test	Driver not contacted		Driving Lic						
Left Hand Drive	No		Foreign veh.									
Journey purpose	Not Known											

Veh.No. 2	Vehicle type	M/cycle <= 50cc	Make	APRILIA	Model	RS4 50 50
Manoeuvre	Going ahead other					
Veh. direction from	Northeast to Southwest		Towing?	No tow or articulation		
Skidded	No skidding, jack-knifing or overturning					
Veh location at impact (restricted lane)	On main carriageway not in restricted lane					
Junct. location of veh. at 1st impact	Cleared junction or waiting					
Veh left carriageway?	Did not leave carriageway					
Hit object in c'way?	None					
Hit object off c'way?	None					
First point of impact	Offside					
Veh registration no.		Other veh.hit (ref.no)	0		Hit and run	Not hit and run
Drivers age 16 yrs	Sex	Male	Breath test	Driver not contacted		Driving Lic
Left Hand Drive	No		Foreign veh.			
Journey purpose	Not Known					

SEVERITY SLIGHT	District East Riding of Yorkshire Ref.No 1035286	Grid Reference 473445 / 423820 Police Officer Attend: Yes
---------------------------	---	---

Date 13/04/2021 Day Tuesday	Road A614 Location RAWCLIFFE ROAD (A614) NEAR JUNCTION WITH ANDERSEN ROAD
Time 12:37	Description V1 a Renault Captur, was stationary at a red traffic light on the A614 Rawcliffe Road in GOOLE, near to its junction with Andersen Road,
Weather Fine without high winds	of Accident when a hire van being used by a Royal Mail worker crashed into its rear.
Road Surface Dry	This vehicle. V2 was a white Ford Transit.
Street Lighting Daylight	

SITE DETAILS		SPECIAL SITE CONDITIONS	
Speed Limit 30 MPH	Carriageway Single carriageway	None	
Junction Detail T or staggered junction	Junction Control Automatic traffic signal	CARRIAGEWAY HAZARDS	
2nd Road Number U	Pedestrian Facilities None within 50 metres	None	
No physical crossing facility within 50 metre			

VEHICLES INVOLVED 2	CASUALTIES INVOLVED 1
------------------------	--------------------------

Veh.No. 1	Vehicle type Car	Make RENAULT	Model CAPTUR D	Cas No 1	Cas Class Passenger	Veh ref No 1
Manoeuvre	Waiting to go ahead but held up			Severity SLIGHT	Age 51 yrs	Sex Female
Veh. direction from	East to West	Towing?	No tow or articulation	Car Passenger?	Front seat passenger	PSV Passenger? Not a passenger
Skidded	No skidding, jack-knifing or overturning			Seat Belt	Worn but not independ	Cycle Helmet Not a cyclist
Veh location at impact (restricted lane)	On main carriageway not in restricted lane			Ped Movement	Not applicable	
Junct. location of veh. at 1st impact	Approaching junction or waiting			Ped Location	Not applicable	
Veh left carriageway?	Did not leave carriageway			Ped Direction to	Not applicable	
Hit object in c'way?	None			School Pupil	Other	
Hit object off c'way?	None			Roadworker injured		
First point of impact	Back			<u>Other Details</u>		
Veh registration no.		Other veh.hit (ref.no)	0	Hit and run	Not hit and run	
Drivers age 73 yrs	Sex Female	Breath test	Not requested	Driving Lic	Full	
Left Hand Drive	No	Foreign veh.				
Journey purpose	Other					

Veh.No. 2	Vehicle type Goods unknown weight	Make FORD	Model TRANSIT 3
Manoeuvre	Moving off		
Veh. direction from	East to West	Towing?	No tow or articulation
Skidded	No skidding, jack-knifing or overturning		
Veh location at impact (restricted lane)	On main carriageway not in restricted lane		
Junct. location of veh. at 1st impact	Approaching junction or waiting		
Veh left carriageway?	Did not leave carriageway		
Hit object in c'way?	None		
Hit object off c'way?	None		
First point of impact	Front		
Veh registration no.		Other veh.hit (ref.no)	0
Drivers age 28 yrs	Sex Male	Breath test	Not requested
Left Hand Drive	No	Foreign veh.	
Journey purpose	Journey as part of work		

SEVERITY SLIGHT	District Ref.No	East Riding of Yorkshire 1048295	Grid Reference 471637 / 423575	Police Officer Attend: No - self completed form
---------------------------	--------------------	-------------------------------------	-----------------------------------	--

Date Time Weather Road Surface Street Lighting	18/05/2021 16:10 Fine without high winds Dry Daylight	Day Tuesday	Road M62	Location M62, GOOLE	Description of Accident	I was driving along and the lorries driver window smashed down onto my car, causing me to dramatically slow down and causing damage to my windscreen and bonnet. My neck is sore from slowing down so quickly. The lorry never pulled over or stopped. I came off at the services to calm down and check my car over
--	---	----------------	-------------	------------------------	----------------------------	--

SPEED LIMIT		SPECIAL SITE CONDITIONS	
Speed Limit	70 MPH	None	
CARRIAGEWAY HAZARDS			
Carriageway	Dual carriageway	None	
Junction Detail	Not at or within 20 metres of junction		
Junction Control			
2nd Road Number			
Pedestrian Facilities	None within 50 metres No physical crossing facility within 50 metre		

VEHICLES INVOLVED	2	CASUALTIES INVOLVED	1
-------------------	---	---------------------	---

Veh.No.	1	Vehicle type	Car	Make	HYUNDAI	Model	I30 SE	Cas No	1	Cas Class	Driver or Rider	Veh ref No	1		
Manoeuvre	Going ahead other							Severity	SLIGHT	Age	28 yrs	Sex	Male	Post code	
Veh. direction from	Southwest to Northeast			Towing?	No tow or articulation			Car Passenger?	Not a passenger		PSV Passenger?	Not a passenger			
Skidded	No skidding, jack-knifing or overturning							Seat Belt	Unknown		Cycle Helmet	Not a cyclist			
Veh location at impact (restricted lane)	On main carriageway not in restricted lane							Ped Movement	Not applicable						
Junct. location of veh. at 1st impact	Not at or within 20m of junction							Ped Location	Not applicable						
Veh left carriageway?	Did not leave carriageway							Ped Direction to	Not applicable						
Hit object in c'way?	None							School Pupil	Other						
Hit object off c'way?	None							Roadworker injured							
First point of impact	Front							<u>Other Details</u>							
Veh registration no.		Other veh.hit (ref.no)	0	Hit and run	Not hit and run										
Drivers age	28 yrs	Sex	Male	Breath test	Driver not contacted										
Left Hand Drive	No	Foreign veh.													
Journey purpose	Not Known														

Veh.No.	2	Vehicle type	Goods unknown weight	Make		Model	
Manoeuvre	Going ahead other						
Veh. direction from	Southwest to Northeast			Towing?	Articulated vehicle		
Skidded	No skidding, jack-knifing or overturning						
Veh location at impact (restricted lane)	On main carriageway not in restricted lane						
Junct. location of veh. at 1st impact	Not at or within 20m of junction						
Veh left carriageway?	Did not leave carriageway						
Hit object in c'way?	None						
Hit object off c'way?	None						
First point of impact	Did not impact						
Veh registration no.		Other veh.hit (ref.no)	0	Hit and run	Non-stop vehicle,		
Drivers age	? yrs	Sex	Not know	Breath test	Driver not contacted		
Left Hand Drive	No	Foreign veh.					
Journey purpose	Not Known						

SEVERITY SLIGHT	District Ref.No	East Riding of Yorkshire 1058352	Grid Reference 471997 / 423773	Police Officer Attend: Yes
---------------------------	--------------------	-------------------------------------	-----------------------------------	-------------------------------

Date Time Weather Road Surface Street Lighting	14/06/2021 15:57 Fine without high winds Dry Daylight	Day Monday	Road M62	Location M62	Description of Accident	V002 had been travelling in lane 2 when he felt his vehicle had a mechanical failure and attempted to limp to the hard shoulder. However the brakes locked on and he was only able to get the tractor unit into the hard shoulder with the trailer sticking out into lane 1. V001 had travelled up lane 1 approximately 10 minutes later and driven straight into the trailer unit of V002 turning V002 onto its side. V001 has
--	---	---------------	-------------	-----------------	----------------------------	---

SITE DETAILS		SPECIAL SITE CONDITIONS	
Speed Limit	70 MPH	None	
Carriageway	Dual carriageway		
Junction Detail	Not at or within 20 metres of junction		
Junction Control		CARRIAGEWAY HAZARDS	
2nd Road Number		None	
Pedestrian Facilities	None within 50 metres No physical crossing facility within 50 metre		

VEHICLES INVOLVED	2	CASUALTIES INVOLVED	1
-------------------	---	---------------------	---

Veh.No. 1	Vehicle type	Goods unknown weight	Make	SCANIA	Model	450	Cas No	1	Cas Class	Driver or Rider	Veh ref No	1	
Manoeuvre	Going ahead other						Severity	SLIGHT	Age	59 yrs	Sex	Male	Post code
Veh. direction from	Northeast to Southwest		Towing?	No tow or articulation									
Skidded	No skidding, jack-knifing or overturning												
Veh location at impact (restricted lane)	On main carriageway not in restricted lane												
Junct. location of veh. at 1st impact	Not at or within 20m of junction												
Veh left carriageway?	Did not leave carriageway												
Hit object in c'way?	None												
Hit object off c'way?	None												
First point of impact	Front												
Veh registration no.		Other veh.hit (ref.no)	0	Hit and run	Not hit and run								
Drivers age	59 yrs	Sex	Male	Breath test	Negative								
Left Hand Drive	No		Foreign veh.										
Journey purpose	Journey as part of work												

Car Passenger?	Not a passenger	PSV Passenger?	Not a passenger
Seat Belt	Unknown	Cycle Helmet	Not a cyclist
Ped Movement	Not applicable		
Ped Location	Not applicable		
Ped Direction to	Not applicable		
School Pupil	Other		
Roadworker injured			

Other Details

Veh.No. 2	Vehicle type	Goods unknown weight	Make	VOLVO	Model	HGV
Manoeuvre	Slowing or stopping					
Veh. direction from	East to West		Towing?	No tow or articulation		
Skidded	No skidding, jack-knifing or overturning					
Veh location at impact (restricted lane)	On main carriageway not in restricted lane					
Junct. location of veh. at 1st impact	Not at or within 20m of junction					
Veh left carriageway?	Did not leave carriageway					
Hit object in c'way?	None					
Hit object off c'way?	None					
First point of impact	Back					
Veh registration no.		Other veh.hit (ref.no)	0	Hit and run	Not hit and run	
Drivers age	37 yrs	Sex	Male	Breath test	Negative	
Left Hand Drive	No		Foreign veh.			
Journey purpose	Journey as part of work					

SEVERITY SLIGHT	District Ref.No	East Riding of Yorkshire 1055646	Grid Reference Police Officer Attend:	464247 / 422407 Yes
---------------------------	--------------------	-------------------------------------	--	------------------------

Date Time Weather Road Surface Street Lighting	14/06/2021 Day Monday 07:09 Fine without high winds Dry Daylight	Road A1041 Location SELBY ROAD (A1041) - 72 METRES FROM JUNCTION WITH UNCLASSIFIED ROAD Description of Accident Reported that silver corsa is slowing to turn right while traveling along the A1041, in the general direction of Carlton heading away from snaith, As vehicles contiues to slow and turn right has been reported that red ford has gone to over take two cars before then hitting the corsa as it turns right, leading to smashing of driver window, dinting of offside window and nearside damage to the ford, air bags not
--	--	---

SITE DETAILS		SPECIAL SITE CONDITIONS None
Speed Limit Carriageway Junction Detail Junction Control 2nd Road Number Pedestrian Facilities	30 MPH Single carriageway Not at or within 20 metres of junction None within 50 metres No physical crossing facility within 50 metre	
		CARRIAGEWAY HAZARDS None

VEHICLES INVOLVED	2	CASUALTIES INVOLVED	1
-------------------	---	---------------------	---

Veh.No. 1 Manoeuvre Veh. direction from Skidded Veh location at impact (restricted lane) Junct. location of veh. at 1st impact Veh left carriageway? Hit object in c'way? Hit object off c'way? First point of impact Veh registration no. Drivers age 25 yrs Left Hand Drive Journey purpose	Vehicle type Car Make VAUXHALI Model CORSA SX Turning right Southwest to Northeast No skidding, jack-knifing or overturning On main carriageway not in restricted lane Not at or within 20m of junction Did not leave carriageway None None Offside Other veh.hit (ref.no) 0 Sex Male Breath test Not provided (medical reas No Communting to/from work	Make VAUXHALI Model CORSA SX Turning right Southwest to Northeast No skidding, jack-knifing or overturning On main carriageway not in restricted lane Not at or within 20m of junction Did not leave carriageway None None Offside Other veh.hit (ref.no) 0 Sex Male Breath test Not provided (medical reas No Communting to/from work	Cas No 1 Severity SLIGHT Car Passenger? Seat Belt Ped Movement Ped Location Ped Direction to School Pupil Roadworker injured	Cas Class Driver or Rider Age 25 yrs Sex Male PSV Passenger? Cycle Helmet Not a passenger Unknown Not applicable Not applicable Not applicable Other Not hit and run	Driver or Rider Age 25 yrs Sex Male PSV Passenger? Cycle Helmet Not a passenger Unknown Not applicable Not applicable Other Not hit and run	Veh ref No 1 Post code
--	--	--	--	--	---	---------------------------

Veh.No. 2 Manoeuvre Veh. direction from Skidded Veh location at impact (restricted lane) Junct. location of veh. at 1st impact Veh left carriageway? Hit object in c'way? Hit object off c'way? First point of impact Veh registration no. Drivers age 61 yrs Left Hand Drive Journey purpose	Vehicle type Car Make FORD(EUR Model FOCUS TIT Going ahead other Southwest to Northeast No skidding, jack-knifing or overturning On main carriageway not in restricted lane Not at or within 20m of junction Did not leave carriageway None None Front Other veh.hit (ref.no) 0 Sex Male Breath test Not requested No Not Known	Make FORD(EUR Model FOCUS TIT Going ahead other Southwest to Northeast No skidding, jack-knifing or overturning On main carriageway not in restricted lane Not at or within 20m of junction Did not leave carriageway None None Front Other veh.hit (ref.no) 0 Sex Male Breath test Not requested No Not Known	Other Details
--	--	--	---------------

SEVERITY SLIGHT	District Ref.No	East Riding of Yorkshire 1066914	Grid Reference 470256 / 423902	Police Officer Attend: Yes
---------------------------	--------------------	-------------------------------------	-----------------------------------	-------------------------------

Date Time Weather Road Surface Street Lighting	16/07/2021 Day Friday 12:00 Fine without high winds Dry Daylight	Road A645 Location DRAX ROAD (A645), AIRMYN Description Vehicle 2 was travelling along the A645 away from Goole when it lost some of its load due to it being insecure, these sheets of metal then struck vehicle 1 causing the collision
--	--	--

SITE DETAILS		SPECIAL SITE CONDITIONS None
Speed Limit Carriageway Junction Detail Junction Control 2nd Road Number Pedestrian Facilities	60 MPH Single carriageway Not at or within 20 metres of junction None within 50 metres No physical crossing facility within 50 metre	
		CARRIAGEWAY HAZARDS None

VEHICLES INVOLVED	2	CASUALTIES INVOLVED	1
-------------------	---	---------------------	---

Veh.No. 1	Vehicle type Van/Goods < 3.5t	Make FIAT	Model DOBLO 16'	Cas No 1	Cas Class Passenger	Veh ref No 1
Manoeuvre	Going ahead other			Severity SLIGHT	Age 60 yrs	Sex Male
Veh. direction from	Northwest to Southeast	Towing?	No tow or articulation	Car Passenger?	Not a passenger	PSV Passenger? Not a passenger
Skidded	No skidding, jack-knifing or overturning			Seat Belt	Worn but not indepen	Cycle Helmet Not a cyclist
Veh location at impact (restricted lane)	On main carriageway not in restricted lane			Ped Movement	Not applicable	
Junct. location of veh. at 1st impact	Not at or within 20m of junction			Ped Location	Not applicable	
Veh left carriageway?	Did not leave carriageway			Ped Direction to	Not applicable	
Hit object in c'way?	None			School Pupil	Other	
Hit object off c'way?	None			Roadworker injured		
First point of impact	Front			<u>Other Details</u>		
Veh registration no.	Other veh.hit (ref.no) 0	Hit and run	Not hit and run			
Drivers age 71 yrs	Sex Male	Breath test Negative	Driving Lic Full			
Left Hand Drive	No	Foreign veh.				
Journey purpose	Other					

Veh.No. 2	Vehicle type Van/Goods < 3.5t	Make FORD(EUR Model TRANSIT 1
Manoeuvre	Going ahead other	
Veh. direction from	Southeast to Northwest	Towing? No tow or articulation
Skidded	No skidding, jack-knifing or overturning	
Veh location at impact (restricted lane)	On main carriageway not in restricted lane	
Junct. location of veh. at 1st impact	Not at or within 20m of junction	
Veh left carriageway?	Did not leave carriageway	
Hit object in c'way?	None	
Hit object off c'way?	None	
First point of impact	Did not impact	
Veh registration no.	Other veh.hit (ref.no) 0	Hit and run Not hit and run
Drivers age 64 yrs	Sex Male	Breath test Not requested
Left Hand Drive	No	Foreign veh.
Journey purpose	Journey as part of work	

SEVERITY SLIGHT	District Ref.No	East Riding of Yorkshire 1074413		Grid Reference 464238 / 422364	Police Officer Attend: Yes
Date Time Weather Road Surface Street Lighting	06/08/2021 13:30 Raining without high winds Wet/Damp Daylight	Day Friday	Road A1041	Location SELBY ROAD (A1041) - 28 METRES FROM JUNCTION WITH UNCLASSIFIED ROAD	
	Description of Accident	Vehicle 2 following Vehicle 1 in 30mph zone vehicle 1 stopped suddenly after vehicle in front of them stopped, vehicle 2 braked but ran into rear of vehicle 1			
SPEED LIMIT		SPECIAL SITE CONDITIONS			
Speed Limit	30 MPH	None			
CARRIAGEWAY HAZARDS					
Junction Detail	Single carriageway Not at or within 20 metres of junction	None			
Junction Control					
2nd Road Number					
Pedestrian Facilities	None within 50 metres No physical crossing facility within 50 metre				
VEHICLES INVOLVED 2			CASUALTIES INVOLVED 2		
Veh.No. 1	Vehicle type Car	Make LAND ROV	Model DISCOVER	Cas No 1	Cas Class Driver or Rider
Manoeuvre	Going ahead other			Severity SLIGHT	Age 53 yrs
Veh. direction from	Southwest to Northeast	Towing?	No tow or articulation	Sex Female	Post code
Skidded	No skidding, jack-knifing or overturning			Car Passenger?	Not a passenger
Veh location at impact (restricted lane)	On main carriageway not in restricted lane			PSV Passenger?	Not a passenger
Junct. location of veh. at 1st impact	Not at or within 20m of junction			Seat Belt	Worn but not indepenc
Veh left carriageway?	Did not leave carriageway			Cycle Helmet	Not a cyclist
Hit object in c'way?	None			Ped Movement	Not applicable
Hit object off c'way?	None			Ped Location	Not applicable
First point of impact	Back			Ped Direction to	Not applicable
Veh registration no.		Other veh.hit (ref.no) 0	Hit and run Not hit and run	School Pupil	Other
Drivers age 22 yrs	Sex Male	Breath test Not requested	Driving Lic Full	Roadworker injured	
Left Hand Drive	No	Foreign veh.			
Journey purpose	Other				
Veh.No. 2	Vehicle type Car	Make SKODA	Model FABIA	Cas No 2	Cas Class Driver or Rider
Manoeuvre	Going ahead other			Severity SLIGHT	Age 22 yrs
Veh. direction from	Southwest to Northeast	Towing?	No tow or articulation	Sex Male	Post code
Skidded	No skidding, jack-knifing or overturning			Car Passenger?	Not a passenger
Veh location at impact (restricted lane)	On main carriageway not in restricted lane			PSV Passenger?	Not a passenger
Junct. location of veh. at 1st impact	Not at or within 20m of junction			Seat Belt	Worn but not indepenc
Veh left carriageway?	Did not leave carriageway			Cycle Helmet	Not a cyclist
Hit object in c'way?	None			Ped Movement	Not applicable
Hit object off c'way?	None			Ped Location	Not applicable
First point of impact	Front			Ped Direction to	Not applicable
Veh registration no.		Other veh.hit (ref.no) 0	Hit and run Not hit and run	School Pupil	Other
Drivers age 53 yrs	Sex Female	Breath test Not requested	Driving Lic Full	Roadworker injured	
Left Hand Drive	No	Foreign veh.			
Journey purpose	Other				
<u>Other Details</u>					

SEVERITY SLIGHT	District Ref.No	East Riding of Yorkshire 1129407	Grid Reference 474385 / 423122	Police Officer Attend: No - reported over the counter
---------------------------	--------------------	-------------------------------------	-----------------------------------	--

Date Time Weather Road Surface Street Lighting	07/09/2021 Day Tuesday 18:00 Fine without high winds Dry Daylight	Road A161 Location NORMANDY WAY (A161) NEAR JUNCTION WITH LOWER BRIDGE STREET, GOOLE Description Vehicle 1 (p/cycle) was hit by unknown vehicle 2 (car) at junction, v2 failed to stop and rider of vehicle 1 sustained slight injuries. of Accident
--	---	--

SITE DETAILS		SPECIAL SITE CONDITIONS None
Speed Limit Carriageway Junction Detail Junction Control 2nd Road Number Pedestrian Facilities	30 MPH Single carriageway T or staggered junction Automatic traffic signal U None within 50 metres No physical crossing facility within 50 metre	
		CARRIAGEWAY HAZARDS None

VEHICLES INVOLVED	2	CASUALTIES INVOLVED	1
-------------------	---	---------------------	---

Veh.No. 1	Vehicle type Pedal Cycle	Make	Model	Cas No 1	Cas Class	Driver or Rider	Veh ref No 1
Manoeuvre	Going ahead other			Severity	SLIGHT	Age 14 yrs	Sex Female
Veh. direction from	South to North	Towing?	No tow or articulation	Car Passenger?	Not a passenger	PSV Passenger?	Not a passenger
Skidded	No skidding, jack-knifing or overturning			Seat Belt	Not applicable	Cycle Helmet	Not known
Veh location at impact (restricted lane)	On main carriageway not in restricted lane			Ped Movement	Not applicable		
Junct. location of veh. at 1st impact	Mid junction - on roundabout or main road			Ped Location	Not applicable		
Veh left carriageway?	Did not leave carriageway			Ped Direction to	Not applicable		
Hit object in c'way?	None			School Pupil	Other		
Hit object off c'way?	None			Roadworker injured			
First point of impact	Front			<u>Other Details</u>			
Veh registration no.		Other veh.hit (ref.no)	0				
Drivers age 14 yrs	Sex Female	Breath test					
Left Hand Drive	No	Foreign veh.					
Journey purpose	Not Known						

Veh.No. 2	Vehicle type Car	Make	Model
Manoeuvre	Moving off		
Veh. direction from	East to South	Towing?	No tow or articulation
Skidded	No skidding, jack-knifing or overturning		
Veh location at impact (restricted lane)	On main carriageway not in restricted lane		
Junct. location of veh. at 1st impact	Mid junction - on roundabout or main road		
Veh left carriageway?	Did not leave carriageway		
Hit object in c'way?	None		
Hit object off c'way?	None		
First point of impact	Front		
Veh registration no.		Other veh.hit (ref.no)	0
Drivers age ? yrs	Sex Male	Breath test	
Left Hand Drive	No	Foreign veh.	
Journey purpose	Not Known		

SEVERITY SLIGHT	District Ref.No	East Riding of Yorkshire 1089653	Grid Reference Police Officer Attend:	464167 / 421999 Yes
---------------------------	--------------------	-------------------------------------	--	------------------------

Date Time Weather Road Surface Street Lighting	20/09/2021 08:40 Fine without high winds Dry Daylight	Day Monday	Road A645	Location PONTEFRACT ROAD (A645) - 23 METRES FROM JUNCTION WITH CADMAN LANE, SNAITH	Description of Accident	Driver of vehicle has turned right to enter garage forecourt, failing to see victim and children on footpath, knocking them to floor causing minor injuries
--	---	---------------	--------------	---	----------------------------	---

SPEED LIMIT		SPECIAL SITE CONDITIONS	
Speed Limit	30 MPH	None	
CARRIAGEWAY		CARRIAGEWAY HAZARDS	
Carriageway	Single carriageway	None	
JUNCTION DETAIL			
Junction Detail	Not at or within 20 metres of junction		
JUNCTION CONTROL			
Junction Control			
2ND ROAD NUMBER			
2nd Road Number			
PEDESTRIAN FACILITIES			
Pedestrian Facilities	None within 50 metres No physical crossing facility within 50 metre		

VEHICLES INVOLVED	1	CASUALTIES INVOLVED	4
-------------------	---	---------------------	---

Veh.No.	1	Vehicle type	Van/Goods < 3.5t	Make	VAUXHALI	Model	VIVARO 29	Cas No	1	Cas Class	Pedestrian	Veh ref No	1
Manoeuvre	Turning right							Severity	SLIGHT	Age	67 yrs	Sex	Female
Veh. direction from	West to South	Towing?	No tow or articulation					Car Passenger?	Not a passenger	PSV Passenger?	Not a passenger	Post code	
Skidded	No skidding, jack-knifing or overturning							Seat Belt	Not applicable	Cycle Helmet	Not a cyclist		
Veh location at impact (restricted lane)	On main carriageway not in restricted lane							Ped Movement	Crossing from driver's nearside				
Junct. location of veh. at 1st impact	Not at or within 20m of junction							Ped Location	In carriageway, crossing elsewhere				
Veh left carriageway?	Did not leave carriageway							Ped Direction to	West bound				
Hit object in c'way?	None							School Pupil	Other				
Hit object off c'way?	None							Roadworker injured	Not applicable				
First point of impact	Front												
Veh registration no.		Other veh.hit (ref.no)	0	Hit and run	Not hit and run			Cas No	2	Cas Class	Pedestrian	Veh ref No	1
Drivers age	48 yrs	Sex	Male	Breath test	Negative	Driving Lic	Full	Severity	SLIGHT	Age	1 yrs	Sex	Female
Left Hand Drive	No	Foreign veh.						Car Passenger?	Not a passenger	PSV Passenger?	Not a passenger	Post code	
Journey purpose	Journey as part of work							Seat Belt	Not applicable	Cycle Helmet	Not a cyclist		
								Ped Movement	Crossing from driver's nearside				
								Ped Location	In carriageway, crossing elsewhere				
								Ped Direction to	West bound				
								School Pupil	Other				
								Roadworker injured	Not applicable				

								Cas No	3	Cas Class	Pedestrian	Veh ref No	1
								Severity	SLIGHT	Age	7 yrs	Sex	Female
								Car Passenger?	Not a passenger	PSV Passenger?	Not a passenger	Post code	
								Seat Belt	Not applicable	Cycle Helmet	Not a cyclist		
								Ped Movement	Crossing from driver's nearside				
								Ped Location	In carriageway, crossing elsewhere				
								Ped Direction to	West bound				
								School Pupil	Other				
								Roadworker injured	Not applicable				

Cas No	4	Cas Class	Pedestrian	Veh ref No	1		
Severity	SLIGHT	Age	4 yrs	Sex	Male	Post code	
Car Passenger?	Not a passenger	PSV Passenger?	Not a passenger				
Seat Belt	Not applicable	Cycle Helmet	Not a cyclist				
Ped Movement	Crossing from driver's nearside						
Ped Location	In carriageway, crossing elsewhere						
Ped Direction to	West bound						
School Pupil	Other						
Roadworker injured	Not applicable						

Other Details

SEVERITY SLIGHT	District Ref.No	East Riding of Yorkshire 1115410	Grid Reference 464070 / 421987	Police Officer Attend: No - reported over the counter
---------------------------	--------------------	-------------------------------------	-----------------------------------	--

Date Time Weather Road Surface Street Lighting	12/10/2021 Day Tuesday 08:37 Fine without high winds Dry Daylight	Road A645 Location PONTEFRACT ROAD (A645) - 41 METRES FROM JUNCTION WITH HIGH STREET Description of Accident The incident occurred at Pontefract Road, SNAITH, outside the Primary School. One of the pupils at the school, Harry, was hit by a cement mixer. He has been to hospital as he lost consciousness for a short time and has some bumps and scrapes.
--	---	--

SITE DETAILS		SPECIAL SITE CONDITIONS None
Speed Limit Carriageway Junction Detail Junction Control 2nd Road Number Pedestrian Facilities	30 MPH Single carriageway Not at or within 20 metres of junction Control by school crossing patrol _____ Zebra crossing	
		CARRIAGEWAY HAZARDS None

VEHICLES INVOLVED	1	CASUALTIES INVOLVED	1
-------------------	---	---------------------	---

Veh.No. 1 Manoeuvre Veh. direction from Skidded Veh location at impact (restricted lane) Junct. location of veh. at 1st impact Veh left carriageway? Hit object in c'way? Hit object off c'way? First point of impact Veh registration no. Drivers age ? yrs Left Hand Drive Journey purpose	Vehicle type Other: Going ahead other East to West No skidding, jack-knifing or overturning On main carriageway not in restricted lane Not at or within 20m of junction Did not leave carriageway None None Offside Other veh.hit (ref.no) 0 Sex Male No Journey as part of work	Make UNKNOWN Model UNKNOWN Towing? No tow or articulation Other veh. hit (ref.no) 0 Breath test Driver not contacted Foreign veh. Hit and run Hit and Run Driving Lic	Cas No 1 Severity SLIGHT Car Passenger? Not a passenger Seat Belt Ped Movement Crossing from driver's offside Ped Location On ped. crossing facility Ped Direction to Unknown School Pupil Other Roadworker injured Not applicable	Cas Class Pedestrian Age 11 yrs PSV Passenger? Not a passenger Cycle Helmet Not a cyclist Sex Male Post code Veh ref No 1
			<u>Other Details</u>	

SEVERITY SLIGHT	District Ref.No	East Riding of Yorkshire 1115500	Grid Reference 473110 / 423808	Police Officer Attend: No - reported over the counter
---------------------------	--------------------	-------------------------------------	-----------------------------------	--

Date Time Weather Road Surface Street Lighting	22/10/2021 Day Friday 19:05 Fine without high winds Dry Daylight	Road A614 Location RAWCLIFFE ROAD (A614), GOOLE Description Inft reporting that a young female, on an e-scooter, has collided with the side of their vehicle. Inft states female was not paying attention as she was using her mobile phone. Mother of the child is aware of the incident and states her daughter has bruising following the collision.
--	--	--

SPEED LIMIT		SPECIAL SITE CONDITIONS	
Speed Limit	30 MPH	None	
Carriageway	Single carriageway	CARRIAGEWAY HAZARDS	
Junction Detail	Not at or within 20 metres of junction		
Junction Control		None	
2nd Road Number			
Pedestrian Facilities	None within 50 metres No physical crossing facility within 50 metre		

VEHICLES INVOLVED	2	CASUALTIES INVOLVED	1
-------------------	---	---------------------	---

Veh.No. 1	Vehicle type Car	Make SEAT	Model IBIZA SE	Cas No 1	Cas Class	Driver or Rider	Veh ref No 2
Manoeuvre	Going ahead other			Severity	SLIGHT	Age -1 yrs	Sex Female
Veh. direction from	West to East	Towing?	No tow or articulation	Car Passenger?	Not a passenger	PSV Passenger?	Not a passenger
Skidded	No skidding, jack-knifing or overturning			Seat Belt	Unknown	Cycle Helmet	Not a cyclist
Veh location at impact (restricted lane)	On main carriageway not in restricted lane			Ped Movement	Not applicable		
Junct. location of veh. at 1st impact	Not at or within 20m of junction			Ped Location	Not applicable		
Veh left carriageway?	Did not leave carriageway			Ped Direction to	Not applicable		
Hit object in c'way?	None			School Pupil	Other		
Hit object off c'way?	None			Roadworker injured			
First point of impact	Front			<u>Other Details</u>			
Veh registration no.		Other veh.hit (ref.no)	0	Hit and run	Not hit and run		
Drivers age 20 yrs	Sex Male	Breath test	Driver not contacted	Driving Lic			
Left Hand Drive	No	Foreign veh.					
Journey purpose	Not Known						

Veh.No. 2	Vehicle type Other:	Make	Model
Manoeuvre	Moving off		
Veh. direction from	North to South	Towing?	No tow or articulation
Skidded	No skidding, jack-knifing or overturning		
Veh location at impact (restricted lane)	On main carriageway not in restricted lane		
Junct. location of veh. at 1st impact	Not at or within 20m of junction		
Veh left carriageway?	Did not leave carriageway		
Hit object in c'way?	None		
Hit object off c'way?	None		
First point of impact	Nearside		
Veh registration no.		Other veh.hit (ref.no)	0
Drivers age ? yrs	Sex Female	Breath test	Driver not contacted
Left Hand Drive	No	Foreign veh.	
Journey purpose	Not Known		

SEVERITY SLIGHT	District Ref.No	East Riding of Yorkshire 1103452	Grid Reference Police Officer Attend:	473180 / 424786 Yes
---------------------------	--------------------	-------------------------------------	--	------------------------

Date	28/10/2021	Day	Thursday	Road	M62	Location	M62, GOOLE
Time	06:35			Description of Accident	V1 (HGV) travelling WESTBOUND on M62 between Junctions 37 and 36. V2 (Car) also travelling WESTBOUND on M62 at same location in Lane 1. V1 moves to Lane 2 to overtake V2 which is still in Lane 1.		
Weather	Fine without high winds						
Road Surface	Dry						
Street Lighting	Dark: no street lighting						

SPEED LIMIT		SPECIAL SITE CONDITIONS	
Speed Limit	70 MPH	None	
CARRIAGEWAY		CARRIAGEWAY HAZARDS	
Carriageway	Dual carriageway	None	
JUNCTION DETAIL			
Junction Detail	Not at or within 20 metres of junction		
JUNCTION CONTROL			
Junction Control			
2ND ROAD NUMBER			
2nd Road Number			
PEDESTRIAN FACILITIES			
Pedestrian Facilities	None within 50 metres No physical crossing facility within 50 metre		

VEHICLES INVOLVED	2	CASUALTIES INVOLVED	1
-------------------	---	---------------------	---

Veh.No.	1	Vehicle type	Goods unknown weight	Make	VOLVO	Model	FH 420 EU1	Cas No	1	Cas Class	Driver or Rider	Veh ref No	2
Manoeuvre	Changing lane to left			Towing?	No tow or articulation			Severity	SLIGHT	Age	42 yrs	Sex	Female
Veh. direction from	Northeast to Southwest			Other veh.hit (ref.no)	0	Hit and run	Not hit and run	Car Passenger?	Not a passenger		PSV Passenger?	Not a passenger	
Skidded	No skidding, jack-knifing or overturning			Breath test	Negative	Driving Lic	Full	Seat Belt	Worn and independent		Cycle Helmet	Not a cyclist	
Veh location at impact (restricted lane)	On main carriageway not in restricted lane			Foreign veh.	No			Ped Movement	Not applicable				
Junct. location of veh. at 1st impact	Not at or within 20m of junction							Ped Location	Not applicable				
Veh left carriageway?	Did not leave carriageway							Ped Direction to	Not applicable				
Hit object in c'way?	None							School Pupil	Other				
Hit object off c'way?	None							Roadworker injured					
First point of impact	Nearside							<u>Other Details</u>					
Veh registration no.													
Drivers age	57 yrs	Sex	Male										
Left Hand Drive	No												
Journey purpose	Journey as part of work												

Veh.No.	2	Vehicle type	Car	Make	TOYOTA(J	Model	AYGO VVT
Manoeuvre	Going ahead other			Towing?	No tow or articulation		
Veh. direction from	Northeast to Southwest						
Skidded	Overturned						
Veh location at impact (restricted lane)	On main carriageway not in restricted lane						
Junct. location of veh. at 1st impact	Not at or within 20m of junction						
Veh left carriageway?	Left carriageway offside onto cent. res.						
Hit object in c'way?	None						
Hit object off c'way?	None						
First point of impact	Offside						
Veh registration no.		Other veh.hit (ref.no)	0	Hit and run	Not hit and run		
Drivers age	42 yrs	Sex	Female	Breath test	Not provided (medical reas		
Left Hand Drive	No	Foreign veh.	No	Driving Lic	Full		
Journey purpose	Journey as part of work						

SEVERITY SERIOUS	District Ref.No	East Riding of Yorkshire 1113463	Grid Reference Police Officer Attend:	471664 / 423902 Yes
----------------------------	--------------------	-------------------------------------	--	------------------------

Date Time Weather Road Surface Street Lighting	23/11/2021 20:10 Fine without high winds Dry Dark: street lights present and lit	Day Tuesday	Road A614	Location AIRMYN ROAD ROUNDABOUT (A614) AT JUNCTION WITH ELITE ROAD
Description of Accident	Driver of V1 was travelling eastbound on the A614 near to Glews Garage. Driver said that he was picking an item up from the floor of the passenger side foot well, lost control, crossed 2 exits on the roundabout and collided with a crash barrier.			

SITE DETAILS		SPECIAL SITE CONDITIONS	
Speed Limit	40 MPH	None	
Carriageway	Roundabout	CARRIAGEWAY HAZARDS	
Junction Detail	Roundabout		
Junction Control	Give way or uncontrolled		
2nd Road Number	U		
Pedestrian Facilities	None within 50 metres No physical crossing facility within 50 metre	None	

VEHICLES INVOLVED	1	CASUALTIES INVOLVED	1
-------------------	---	---------------------	---

Veh.No.	1	Vehicle type	Car	Make	FORD	Model	FIESTA LX	Cas No	1	Cas Class	Driver or Rider	Veh ref No	1
Manoeuvre	Going ahead other			Towing?	No tow or articulation			Severity	SERIOUS	Age	31 yrs	Sex	Male
Veh. direction from	West to East			Skidded	No skidding, jack-knifing or overturning			Car Passenger?	Not a passenger		PSV Passenger?	Not a passenger	
Veh location at impact (restricted lane)	On main carriageway not in restricted lane			Hit object in c'way?	None			Seat Belt	Not worn		Cycle Helmet	Not a cyclist	
Junct. location of veh. at 1st impact	Mid junction - on roundabout or main road			Hit object off c'way?	Nearside or offside crash barrier			Ped Movement	Not applicable		Ped Location	Not applicable	
Veh left carriageway?	Left carriageway nearside and rebounded			First point of impact	Front			Ped Direction to	Not applicable		School Pupil	Other	
Veh registration no.		Other veh.hit (ref.no)	0	Hit and run	Not hit and run			Roadworker injured					
Drivers age	31 yrs	Sex	Male	Breath test	Positive			<u>Other Details</u>					
Left Hand Drive	No	Foreign veh.		Driving Lic	Provisional								
Journey purpose	Not Known												